MARICOPA COUNTY

OFFICIAL PARCEL MAP

STATE OF ARIZONA

PT. SECTION 34 T04N R02W

MAP ID * 785 - 34 - 04 - 02

TOWNSHIP & RANGE GRID NUMBER | SECTION NUMBER | 1/4 SECTION NUMBER | 1/4/1/4 SECTION NUMBER

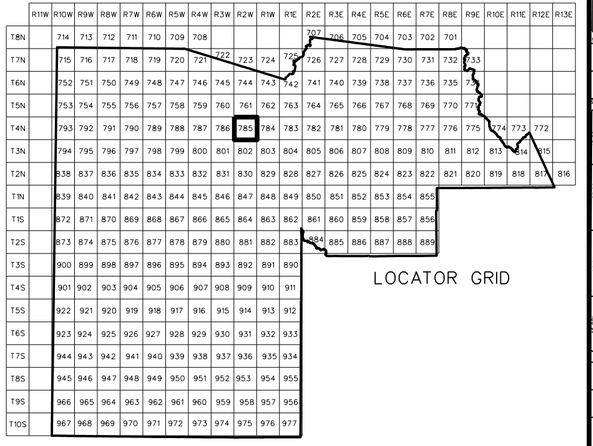

SECTION

06	05	04	03	02	01
07	08	09	10	11	12
18	17	16	15	14	13
19	20	21	22	23	24
30	29	28	27	26	25
31	32	33	34	35	36

1/4 SECTION

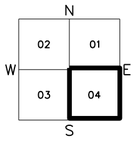

1/4 1/4 SECTION

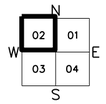

ASSESSOR BOOKS & MAPS WITHIN THIS AREA

BOOK: 503 MAP: 75
BOOK: 503 MAP: 76
BOOK: 507 MAP: 04
BOOK: 507 MAP: 08

SUBDIVISIONS

ARIZONA TRADITIONS 5
MCR 445-30, 1998 SUB

ARIZONA TRADITIONS 7
MCR 464-15, 1999 SUB

ARIZONA TRADITIONS PARCEL 14
MCR 806-26, 2007 SUB

SCALE: 1" = 100'

N W E S

Maricopa County Assessor G.I.S.

12-05-2008

5031401

MARICOPA COUNTY ASSESSOR'S OFFICE
301 W. JEFFERSON ST.
PHOENIX, AZ 85003
www.maricopa.gov/assessor

LEGEND:

- Subdivision Boundary Line
- Subdivision Boundary Corner
- Street Centerline
- Street Centerline Marker
- Section Corner Marker
- Indicates change in original lot boundary
- Parcel Boundary Line
- Parcel Split Line
- 123-45-678A Parcel Number
- Parcel Boundary Tie-In

REVISION INFORMATION IS LOCATED ON A SEPARATE DOCUMENT

Disclaimer - Indemnification

Requester/Purchaser understands and agrees that Maricopa County does not guarantee the accuracy of the data and information requested and hereby expressly disclaims any responsibility for the truth, lack of truth, validity, invalidity, accuracy, inaccuracy of any said data and information. The parcelines on maps are for illustration purposes only and are not intended to be used as a survey product.

183RD AVENUE
JAVELINA DRIVE
ARIZONA TRADITIONS PARCEL 14
MCR 806-26, 2007 SUB
JOHNS COURT
CANAL DRIVE
ERIN LANE
MAIN CANAL
WESTFALL WAY
MCMWCD
COCONINO
EWERS DRIVE
VALERIE DRIVE
GOLDWATER
MCR 464-15, 1999 SUB
ARIZONA TRADITIONS 7
ARIZONA TRADITIONS 5
CONTINENTAL
FIESTA DRIVE
503-75-043M
422.99'