MARICOPA COUNTY
OFFICIAL PARCEL MAP
STATE OF ARIZONA

PT. SECTION 03 T04N R03W

MAP ID * 786 - 03 - 02 - 00

TOWNSHIP & RANGE GRID NUMBER | SECTION NUMBER | 1/4 SECTION NUMBER | 1/4/4 SECTION NUMBER

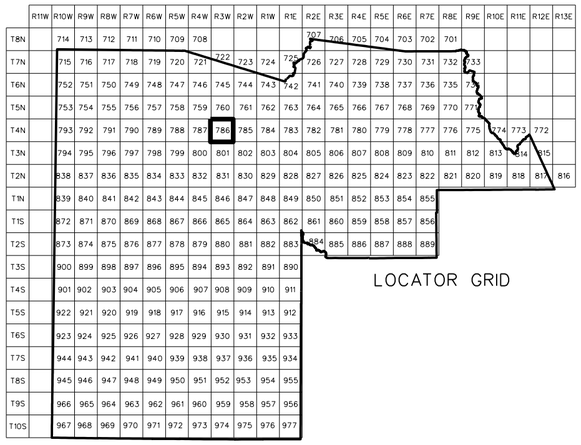

SECTION

06	05	04	03	02	01
07	08	09	10	11	12
18	17	16	15	14	13
19	20	21	22	23	24
30	29	28	27	26	25
31	32	33	34	35	36

1/4 SECTION

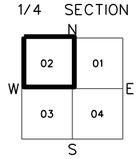

1/4 1/4 SECTION

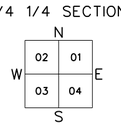

ASSESSOR BOOKS & MAPS WITHIN THIS AREA

BOOK: 503 MAP: 33
BOOK: 503 MAP: 81
BOOK: 503 MAP: 83

SUBDIVISIONS

SCALE: 1" = 200'

N W E S

Maricopa County Assessor G.I.S.

5038301

12-05-2008

MARICOPA COUNTY ASSESSOR'S OFFICE
301 W. JEFFERSON ST.
PHOENIX, AZ 85003
www.maricopa.gov/assessor

LEGEND:

- Subdivision Boundary Line
- Subdivision Boundary Corner
- Street Centerline
- Street Centerline Marker
- Section Corner Marker
- Indicates change in original lot boundary
- Parcel Boundary Line
- Parcel Split Line
- 123-45-678A Parcel Number
- Parcel Boundary Tie-In

REVISION INFORMATION IS LOCATED ON A SEPARATE DOCUMENT

Disclaimer - Indemnification

Requester/Purchaser understands and agrees that Maricopa County does not guarantee the accuracy of the data and information requested and hereby expressly disclaims any responsibility for the truth, lack of truth, validity, invalidity, accuracy, inaccuracy of any said data and information. The parcel lines on maps are for illustration purposes only and are not intended to be used as a survey product.

503-33-002E 620'+/- 330'+/-
503-33-002M 620'+/- 275'+/-
503-33-002L 620'+/- 30' 25' 40'
503-33-003B 620'+/- 635'+/-
503-33-003E 155' 155'
503-33-003D 310.72' 292' 310.39'
503-33-003C 310.21' 292' 310.40'
503-33-001U 465'+/- 310'+/-
503-33-001R 619.82' 309.67'
503-33-001K 619.91' 309.95' 310.03' 199.70' 145' 145' 145' 634.70' 635'+/-

NE COR. SEC. 04 — NW COR. SEC. 03

503-81-013L 503-81-013K 55' 55'
503-81-013N 55'
503-81-013Q 55' 55'
503-81-013S
503-81-013U 55'
503-81-016G 55'
503-81-013M 675.18'+/-
503-81-013R 660+/- 1320+/-
503-81-013T 330+/-
503-81-013V 330+/-
503-81-013J 660+/- 1940' 660+/-
503-81-013P 660+/- 1987'+/-
503-81-009A 660+/- 1320+/-
503-81-013K 660+/- 660+/- 660+/- 660+/-
503-81-009E 660+/- 660+/- 660+/-
503-81-009F 330+/- 660+/- 330+/-
503-81-009D 330+/- 660+/- 330+/-
PT 503-81-006F 330+/- 1320' 1290+/-
503-81-006F 1290+/-
PT 503-81-006C 990+/- 1290+/-
503-81-012D 660+/-