# MARICOPA COUNTY
## OFFICIAL PARCEL MAP
### STATE OF ARIZONA

## PT. SECTION 24 T04N R04W

MAP ID * 787 - 24 - 04 - 01

TOWNSHIP & RANGE GRID NUMBER | SECTION NUMBER | 1/4 SECTION NUMBER | 1/4/4 SECTION NUMBER

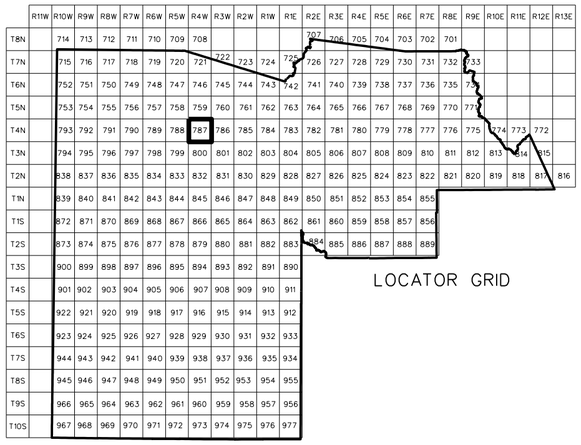


SECTION

| | | | | | |
|---|---|---|---|---|---|
| 06 | 05 | 04 | 03 | 02 | 01 |
| 07 | 08 | 09 | 10 | 11 | 12 |
| 18 | 17 | 16 | 15 | 14 | 13 |
| 19 | 20 | 21 | 22 | 23 | 24 |
| 30 | 29 | 28 | 27 | 26 | 25 |
| 31 | 32 | 33 | 34 | 35 | 36 |

1/4 SECTION

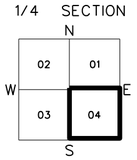


1/4 1/4 SECTION

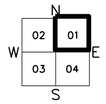


ASSESSOR BOOKS & MAPS WITHIN THIS AREA

BOOK: 503 MAP: 82
BOOK: 503 MAP: 84
BOOK: 503 MAP: 85

## SUBDIVISIONS

FESTIVAL FOOTHILLS PHASE 1
MCR 879-40, 2008 SUB

SUN CITY FESTIVAL PARCES P1 & I1
MCR 961-46, 2009 SUB

SCALE: 1" = 100'

Maricopa County Assessor G.I.S.

01-15-2009

5038401

MARICOPA COUNTY ASSESSOR'S OFFICE
301 W. JEFFERSON ST.
PHOENIX, AZ 85003
www.maricopa.gov/assessor

LEGEND:

- Subdivision Boundary Line
- Subdivision Boundary Corner
- Street Centerline
- Street Centerline Marker
- Section Corner Marker
- Indicates change in original lot boundary
- Parcel Boundary Line
- Parcel Split Line
- 123-45-678A Parcel Number
- Parcel Boundary Tie-In

REVISION INFORMATION IS LOCATED ON A SEPARATE DOCUMENT

Disclaimer - Indemnification

Requester/Purchaser understands and agrees that Maricopa County does not guarantee the accuracy of the data and information requested and hereby expressly disclaims any responsibility for the truth, lack of truth, validity, invalidity, accuracy, inaccuracy of any said data and information. The parcelines on maps are for illustration purposes only and are not intended to be used as a survey product.

503-84-020E

SLEY PARKWAY

BEARDSLEY PARKWAY

S89° 36'38"E 2121.47'
S89° 36'38"E 2121.48'

S89° 36'38"E 2121.46'

1261.15'

860.31'

FESTIVAL FOOTHILLS PHASE 1

503-85-504 TRACT E

260TH LANE

DESERT VISTA BOULEVARD

ROSS AVENUE

POTTER DRIVE

260TH AVENUE

259TH DRIVE

503-85-503 TRACT D

BURNETT ROAD

MOHAWK LANE

MCR 879-40, 2008 SUB

503-85-502 TRACT C

503-82-016

503-82-018

55'

660'