MARICOPA COUNTY

OFFICIAL PARCEL MAP

STATE OF ARIZONA

PT. SECTION 01 T03N R02W

MAP ID * 802 - 01 - 04 - 01

TOWNSHIP & RANGE GRID NUMBER | SECTION NUMBER | ¼SECTION NUMBER | ¼¼SECTION NUMBER

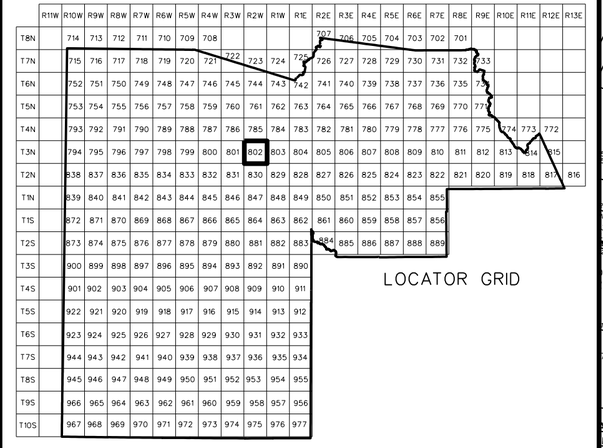

SECTION

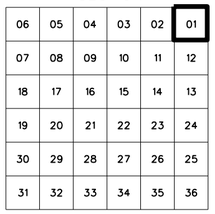

1/4 SECTION

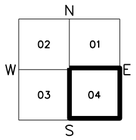

1/4 1/4 SECTION

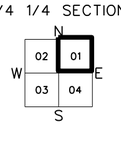

ASSESSOR BOOKS & MAPS WITHIN THIS AREA

BOOK: 501 MAP: 93
BOOK: 509 MAP: 04
BOOK: 509 MAP: 10

SUBDIVISIONS

NORTHWEST RANCH PHASE 1
MCR 552-01, 2002 SUB
NORTHWEST RANCH UNIT 2 PHASE A
MCR 567-17, 2002 SUB
NORTHWEST RANCH UNIT 2 PHASE B
MCR 571-45, 2003 SUB
NORTHWEST RANCH UNIT 2 PHASE C
MCR 571-46, 2003 SUB

SCALE: 1" = 100'

N W E S

Maricopa County Assessor G.I.S.

12-05-2008

5011201

MARICOPA COUNTY ASSESSOR'S OFFICE
301 W. JEFFERSON ST.
PHOENIX, AZ 85003
www.maricopa.gov/assessor

LEGEND:

- Subdivision Boundary Line
- Subdivision Boundary Corner
- Street Centerline
- Street Centerline Marker
- Section Corner Marker
- Indicates change in original lot boundary
- Parcel Boundary Line
- Parcel Split Line
- 123-45-678A Parcel Number
- Parcel Boundary Tie-In

REVISION INFORMATION IS LOCATED ON A SEPARATE DOCUMENT

Disclaimer - Indemnification
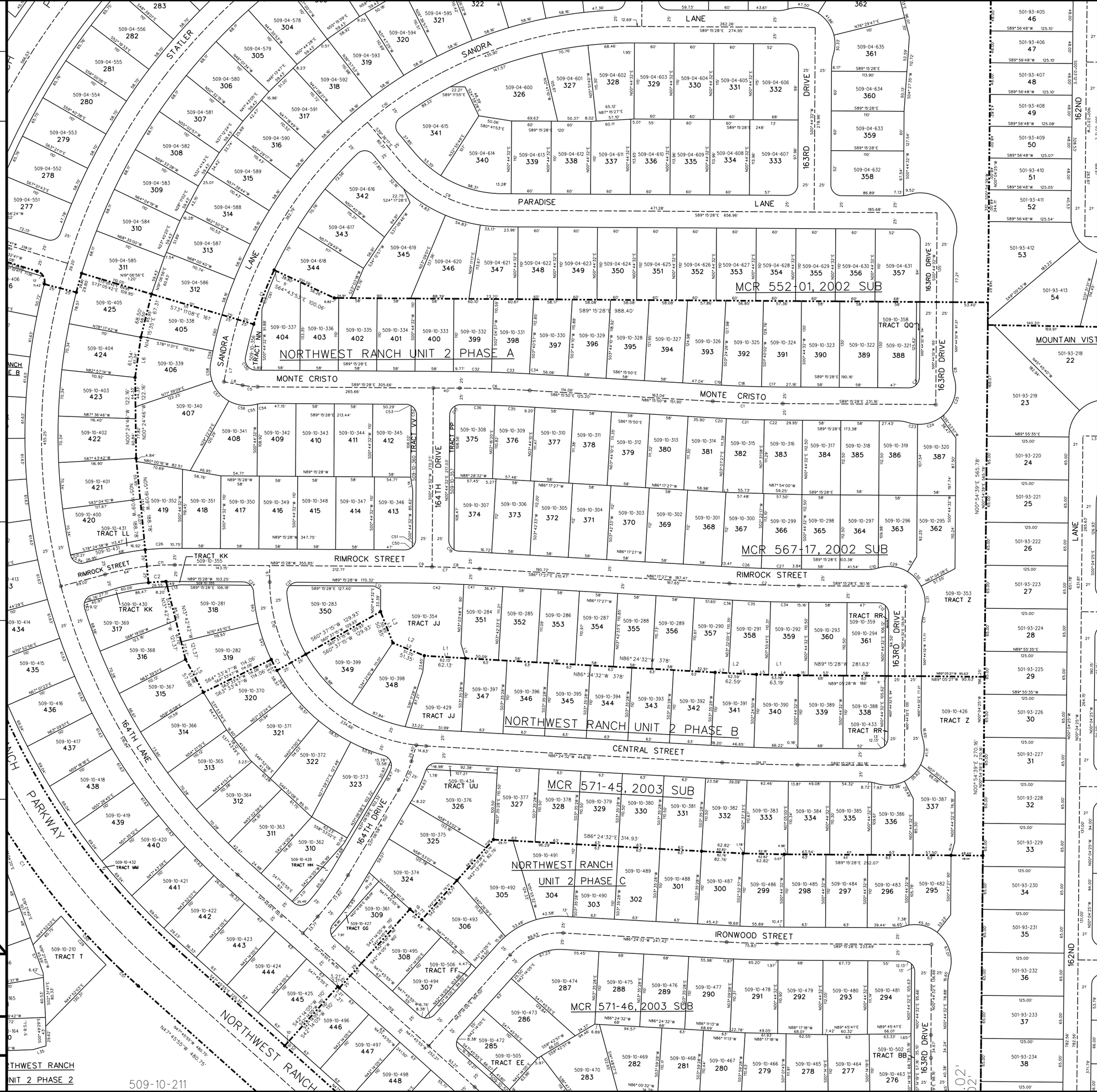
Requester/Purchaser understands and agrees that Maricopa County does not guarantee the accuracy of the data and information requested and hereby expressly disclaims any responsibility for the truth, lack of truth, validity, invalidity, accuracy, inaccuracy of any said data and information. The parcelines on maps are for illustration purposes only and are not intended to be used as a survey product.