MARICOPA COUNTY

OFFICIAL PARCEL MAP

STATE OF ARIZONA

PT. SECTION 02 T03N R02W

MAP ID * 802 - 02 - 03 - 01

TOWNSHIP & RANGE GRID NUMBER | SECTION NUMBER | ¼SECTION NUMBER | ¼¼SECTION NUMBER

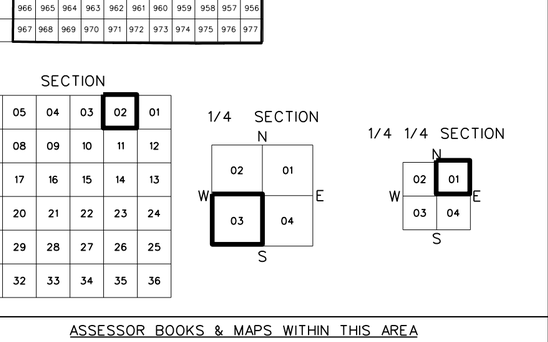

LOCATOR GRID

SECTION

1/4 SECTION



1/4 1/4 SECTION

ASSESSOR BOOKS & MAPS WITHIN THIS AREA

BOOK: 502 MAP: 84
BOOK: 502 MAP: 89

SUBDIVISIONS

SURPRISE FARMS PHASE 2 PARCEL 4
MCR 665-23, 2005 SUB

SURPRISE FARMS PHASE 2 PARCEL 5
MCR 665-25, 2005 SUB

SURPRISE FARMS PHASE 2 PARCEL 2
MCR 670-46, 2005 SUB

SCALE: 1" = 100'

N W E S

Maricopa County Assessor G.I.S.

5020101

01-23-2009

MARICOPA COUNTY ASSESSOR'S OFFICE
301 W. JEFFERSON ST.
PHOENIX, AZ 85003
www.maricopa.gov/assessor

LEGEND:

- Subdivision Boundary Line
- Subdivision Boundary Corner
- Street Centerline
- Street Centerline Marker
- Section Corner Marker
- Indicates change in original lot boundary
- Parcel Boundary Line
- Parcel Split Line
- 123-45-678A Parcel Number
- Parcel Boundary Tie-In

REVISION INFORMATION IS LOCATED ON A SEPARATE DOCUMENT

Disclaimer - Indemnification
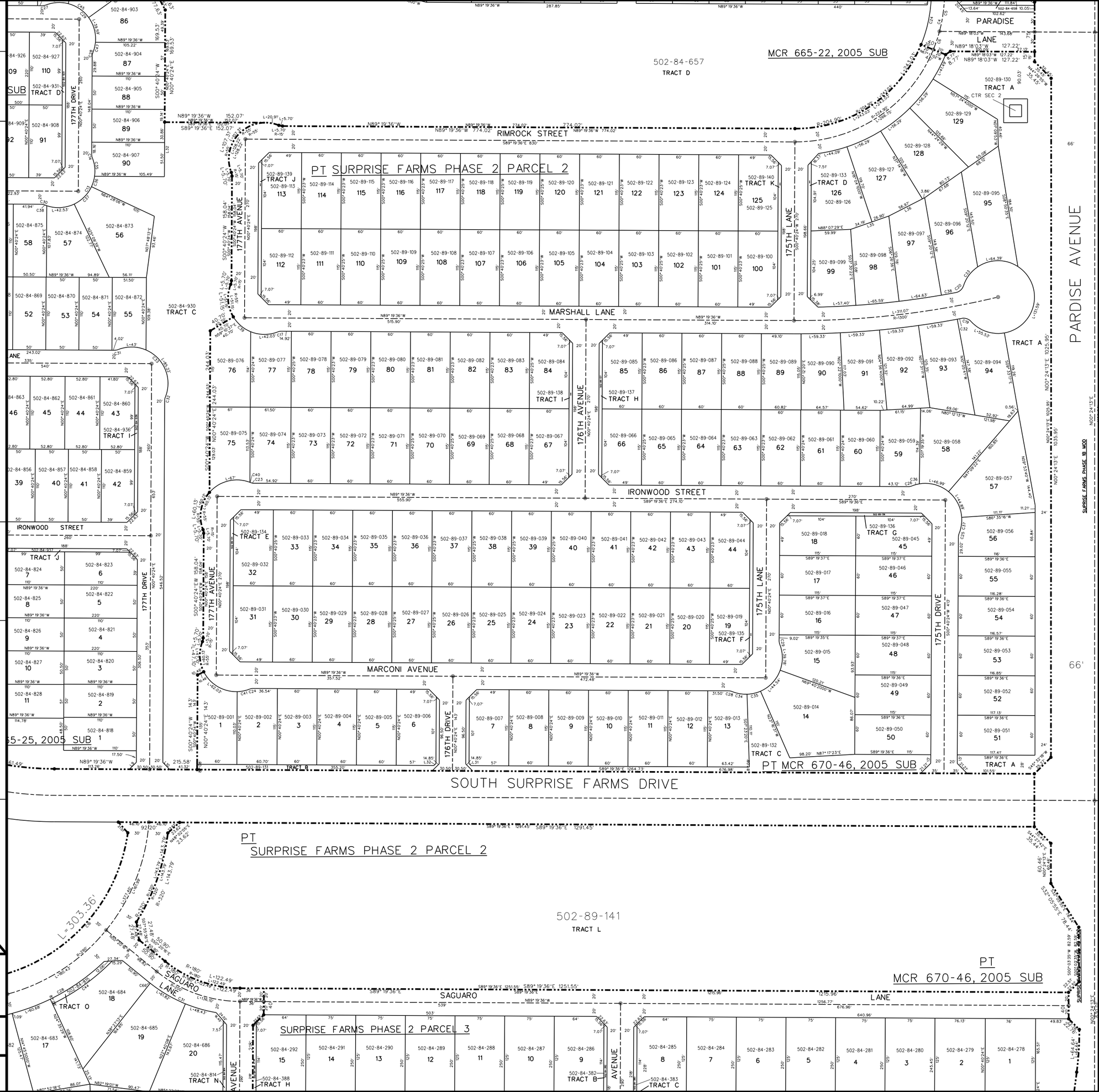
Requester/Purchaser understands and agrees that Maricopa County does not guarantee the accuracy of the data and information requested and hereby expressly disclaims any responsibility for the truth, lack of truth, validity, invalidity, accuracy, inaccuracy of any said data and information. The parcelines on maps are for illustration purposes only and are not intended to be used as a survey product.