MARICOPA COUNTY

OFFICIAL PARCEL MAP

STATE OF ARIZONA

PT. SECTION 03 T03N R02W

MAP ID • 802 - 03 - 02 - 04

TOWNSHIP & RANGE GRID NUMBER | SECTION NUMBER | ¼SECTION NUMBER | ¼¼SECTION NUMBER

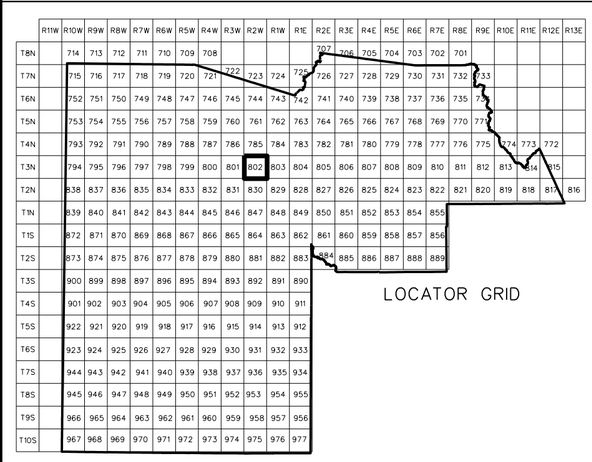

SECTION

06	05	04	03	02	01
07	08	09	10	11	12
18	17	16	15	14	13
19	20	21	22	23	24
30	29	28	27	26	25
31	32	33	34	35	36

1/4 SECTION

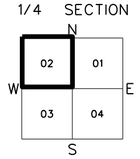

1/4 1/4 SECTION

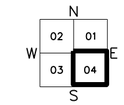

ASSESSOR BOOKS & MAPS WITHIN THIS AREA

BOOK: 502 MAP: 02
BOOK: 502 MAP: 89

SUBDIVISIONS

SURPRISE FARMS PHASE 5
MCR 883-20, 2008 SUB

SCALE: 1" = 100'

N W E S

Maricopa County Assessor G.I.S.

08-21-2009

5020101

MARICOPA COUNTY ASSESSOR'S OFFICE
301 W. JEFFERSON ST.
PHOENIX, AZ 85003
www.maricopa.gov/assessor

LEGEND:

- Subdivision Boundary Line
- Subdivision Boundary Corner
- Street Centerline
- Street Centerline Marker
- Section Corner Marker
- Indicates change in original lot boundary
- Parcel Boundary Line
- Parcel Split Line
- 123-45-678A Parcel Number
- Parcel Boundary Tie-In

REVISION INFORMATION IS LOCATED ON A SEPARATE DOCUMENT

Disclaimer - Indemnification

Requester/Purchaser understands and agrees that Maricopa County does not guarantee the accuracy of the data and information requested and hereby expressly disclaims any responsibility for the truth, lack of truth, validity, invalidity, accuracy, inaccuracy of any said data and information. The parcelines on maps are for illustration purposes only and are not intended to be used as a survey product.

SURPRISE FARMS LOOP NORTH
MCR 883-20, 2008 SUB
TRACT H1
184TH AVENUE
TRACT J
TRACT K1
183RD DRIVE
TRACT S1
SURPRISE FARMS PHASE 5
TRACT F1
TRACT D1
TRACT C1
YOUNG STREET
TRACT Z
TRACT A1
TRACT B1
POST DRIVE
TRACT W
TRACT X
TRACT V
TRACT P
TASHA DRIVE
TRACT R
TRACT S
TRACT T
TRACT U
185TH DRIVE
STATLER STREET
TRACT Q*
MCR 883-20, 2008 SUB
PARADISE LANE
TRACT T1
SURPRISE FARMS PHASE 5
SURPRISE FARMS PHASE 3 PARCEL 2
TRACT A
TRACT B
TRACT P*
TRACT O
MCR 709-33, 2006 SUB