# MARICOPA COUNTY

OFFICIAL PARCEL MAP
STATE OF ARIZONA

## PT. SECTION 10 T03N R01W

MAP ID * 803 - 10 - 03 - 03
TOWNSHIP & RANGE GRID NUMBER · SECTION NUMBER · ¼SECTION NUMBER · ¼¼SECTION NUMBER

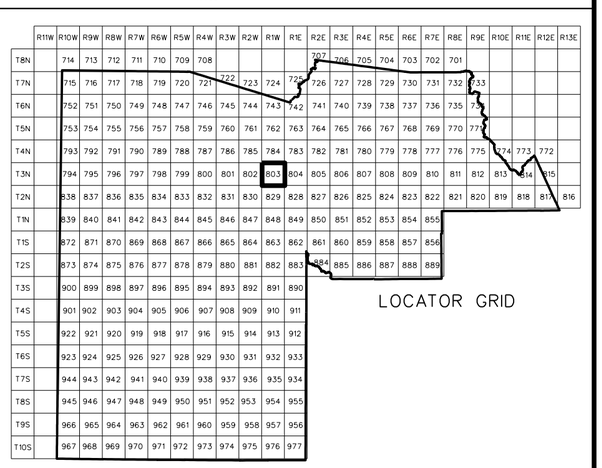


SECTION

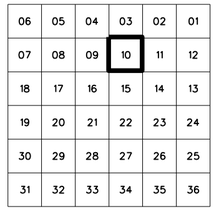

1/4 SECTION

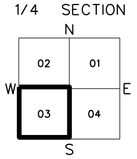

1/4 1/4 SECTION

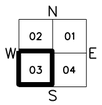

ASSESSOR BOOKS & MAPS WITHIN THIS AREA

BOOK: 501 MAP: 15
BOOK: 501 MAP: 45
BOOK: 509 MAP: 16

## SUBDIVISIONS

LITCHFIELD MANOR INFRASTRUCTURE
MCR 630-08, 2004 SUB
LITCHFIELD MANOR PARCELS 4 & 5
MCR 641-16, 2004 SUB
SURPRISE CROSSING AMD
MCR 679-14, 2005 SUB

SCALE: 1" = 100'

Maricopa County Assessor G.I.S.

01-08-2009

5013501

MARICOPA COUNTY ASSESSOR'S OFFICE
301 W. JEFFERSON ST.
PHOENIX, AZ 85003
www.maricopa.gov/assessor

LEGEND:

- Subdivision Boundary Line
- Subdivision Boundary Corner
- Street Centerline
- Street Centerline Marker
- Section Corner Marker
- Indicates change in original lot boundary
- Parcel Boundary Line
- Parcel Split Line
- 123-45-678A Parcel Number
- Parcel Boundary Tie-In

REVISION INFORMATION IS LOCATED ON A SEPARATE DOCUMENT

Disclaimer - Indemnification
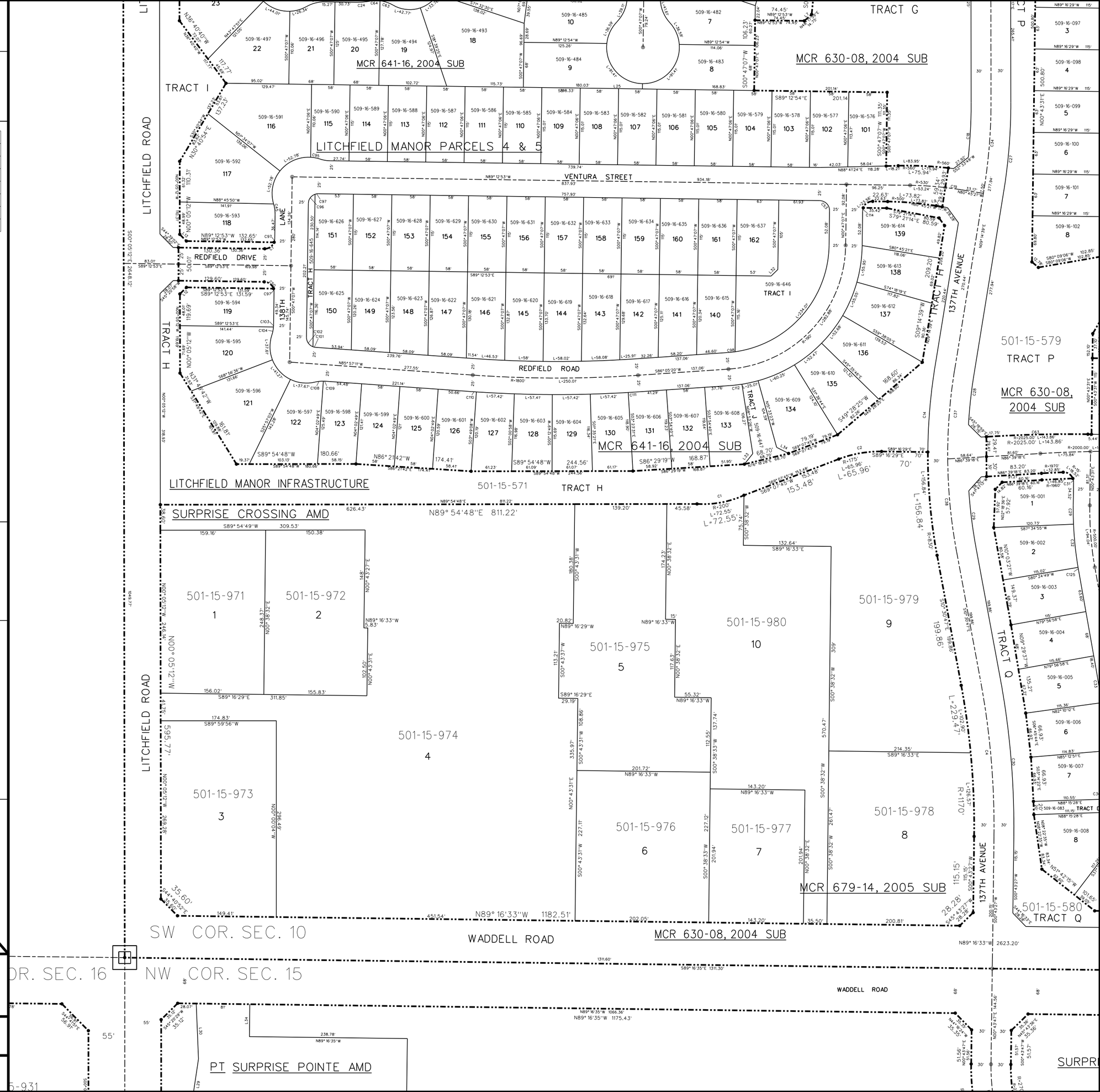
Requester/Purchaser understands and agrees that Maricopa County does not guarantee the accuracy of the data and information requested and hereby expressly disclaims any responsibility for the truth, lack of truth, validity, invalidity, accuracy, inaccuracy of any said data and information. The parcel lines on maps are for illustration purposes only and are not intended to be used as a survey product.