MARICOPA COUNTY

STATE OF ARIZONA

PT. SECTION 34 T03N R01W

803 - 34 - 01 - 00

TOWNSHIP & RANGE GRID NUMBER | SECTION NUMBER | 1/4 SECTION NUMBER | 1/4 1/4 SECTION NUMBER

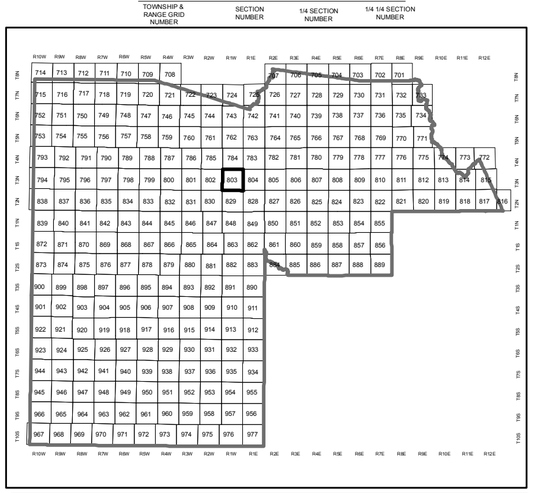

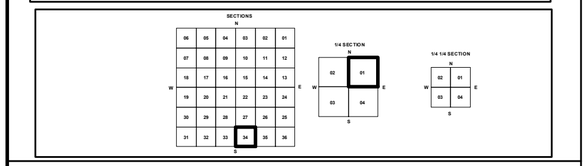

Parcels updated within this map

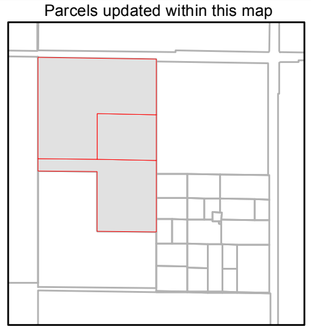

0 95 190 380 570 760 Feet

N

MARICOPA COUNTY
ASSESSOR'S OFFICE
301 W. Jefferson Street
Phoenix, AZ 85003
Date: 10/16/2014

http://mcassessor.maricopa.gov/assessor/

LEGEND: Parcels | Sections | Centerlines | Subdivisions | Section Corners

Disclaimer - Indemnification

CAUTION! USERS SHOULD INDEPENDENTLY RESEARCH AND VERIFY INFORMATION WITHIN THIS DATASET OR MAP BEFORE RELYING ON IT.

The Assessor's Office has compiled information within this dataset or map that it uses to identify, classify, and value real and personal property. Please contact the Assessor's Office at 602 506-3406 if you believe any information is incomplete, out-of date, or incorrect so that appropriate corrections can be addressed. Please note that a statutory process is also available to correct errors pursuant to Arizona Revised Statutes 42-16254.

The Assessor does not guarantee that any information contained within this dataset or map is accurate, complete or current. In many instances, the Assessor has gathered information from independent sources and made it available within this dataset or map, and the original information may have contained errors and omissions. Errors and omissions may have occurred in the process of gathering, interpreting, and reporting the information. Information within this dataset or map is not updated "real time." In addition, Users are cautioned that the process used within this dataset or map to illustrate the boundaries of adjacent parcels is not always consistent with the recorded documents for such parcels. The parcel boundaries depicted within this dataset or maps are for illustrative purposes only, and the exact relationship of adjacent parcels should be independently researched and verified. The information provided within this dataset or map is not the equivalent of a title report or a real estate survey. Users should independently research, investigate, and verify all information before relying on it or using it in the preparation of legal documents.

501-43-012C
501-43-012A
501-43-014
501-45-019K
501-47-007F
501-47-015F
501-47-015A
501-47-017
501-47-007G
501-47-016A
501-47-015D
501-47-002D
501-46-002B
501-47-008
501-47-009
501-47-004L
501-47-004U
501-47-004Y
501-47-004Z
501-47-010D
501-47-014A
501-47-014B
501-47-013F
501-47-013G
501-47-010A
501-47-010E
501-47-013D
501-47-012Q
501-47-012N
501-47-012F
501-47-012H
501-47-011A
501-47-013A
501-47-012P
501-47-013B
501-47-012K
501-47-012L
501-47-012J
501-47-011B

W OLIVE AVE
W ORCHID LN
N DYSART RD
T03N R01W Sec. 27
T03N R01W Sec. 34
T03N R01W Sec. 26
T03N R01W Sec. 35

1540'+/-
1035'
1241.46'
1241.64'
1328' +/-
1312'+/-
623'+/-
1273.44'
1243.37'
435'
1,311.59'
S89°15'15"E
665.87'
N89°15'15"W
665.84'
N89°15'15"W
664.07'
N0°02'35"E
1,311' +/-
1,124' +/-
857' +/-
664' +/-
654' +/-
654' +/-
348.56'
362.18'
546'
348.60'
362.18'
265'
265'
265'
265'
185.39'
176.79'
378.98'
167.01'
235'
235'
235'
348.64'
185.39'
154.98'
14.50'
364.48'
167.01'
242.98'
242.98'
174.32'
174.32'
276.66'
531.50'
271.02'
271.02'
271.02'
221.02'
174.34'
174.34'
376.67'
531.49'
360.03'
348.68'
226.12'
161.01'
161.01'
250.02'
250.02'
286.19'
271.18'
271.18'
348.71'
226.09'
161.01'
532.39'
532.39'
532.32'
282.41'
282.39'
261.17'
261.17'
261.19'
261.18'
348.75'
226.09'
161.01'
161.01'
360.03'