MARICOPA COUNTY
OFFICIAL PARCEL MAP
STATE OF ARIZONA

PT. SECTION 05 T03N R01E

MAP ID * 804 - 05 - 01 - 04

TOWNSHIP & RANGE GRID NUMBER | SECTION NUMBER | 1/4 SECTION NUMBER | 1/4/4 SECTION NUMBER

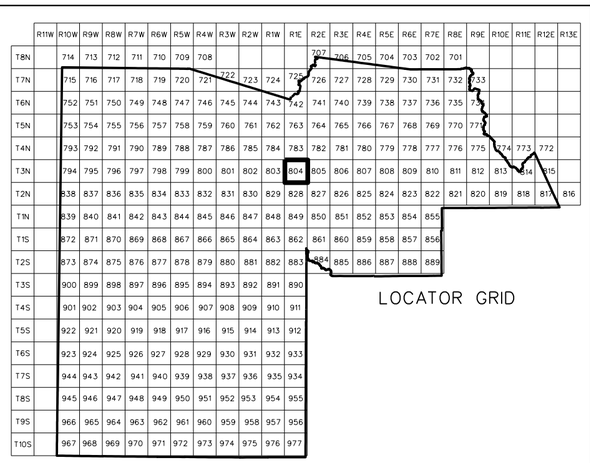

SECTION

06	05	04	03	02	01
07	08	09	10	11	12
18	17	16	15	14	13
19	20	21	22	23	24
30	29	28	27	26	25
31	32	33	34	35	36

1/4 SECTION

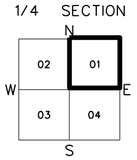

1/4 1/4 SECTION

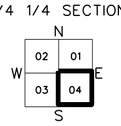

ASSESSOR BOOKS & MAPS WITHIN THIS AREA

BOOK: 200 MAP: 55
BOOK: 200 MAP: 94
BOOK: 200 MAP: 95
BOOK: 230 MAP: 01
BOOK: 230 MAP: 03

SUBDIVISIONS

SUN CITY 33
MCR 142-50, 1972 SUB
SUN CITY 34
MCR 151-27, 1973 SUB
SUN CITY 36
MCR 155-41, 1973 SUB

SCALE: 1" = 100'

Maricopa County Assessor G.I.S.

2005601

11-05-2008

MARICOPA COUNTY ASSESSOR'S OFFICE
301 W. JEFFERSON ST.
PHOENIX, AZ 85003
www.maricopa.gov/assessor

LEGEND:

- Subdivision Boundary Line
- Subdivision Boundary Corner
- Street Centerline
- Street Centerline Marker
- Section Corner Marker
- Indicates change in original lot boundary
- Parcel Boundary Line
- Parcel Split Line
- 123-45-678A Parcel Number
- Parcel Boundary Tie-In

REVISION INFORMATION IS LOCATED ON A SEPARATE DOCUMENT

Disclaimer - Indemnification

Requester/Purchaser understands and agrees that Maricopa County does not guarantee the accuracy of the data and information requested and hereby expressly disclaims any responsibility for the truth, lack of truth, validity, invalidity, accuracy, inaccuracy of any said data and information. The parcelines on maps are for illustration purposes only and are not intended to be used as a survey product.

MCR 155-41, 1973 SUB

MCR 155-41
1973 SUB

SUN CITY UNIT 36

HUTTON DRIVE

COMMON AREA
TRACT B

COMMON AREA
TRACT A

SUN CITY
UNIT 34

MCR 155-41, 1973 SUB

PINEAIRE DRIVE

MCR 151-27, 1973 SUB

SUN CITY UNIT 33

200-95-365
TRACT B

MCR 142-50, 1972 SUB

99TH AVENUE

99TH DRIVE

LAKEFOREST DRIVE

ROOKSIDE DRIVE

SUN CITY UNIT 33