MARICOPA COUNTY
OFFICIAL PARCEL MAP
STATE OF ARIZONA

PT. SECTION 13 T03N R02E

MAP ID • 805 - 13 - 04 - 01

TOWNSHIP & RANGE GRID NUMBER | SECTION NUMBER | ¼SECTION NUMBER | ¼¼SECTION NUMBER

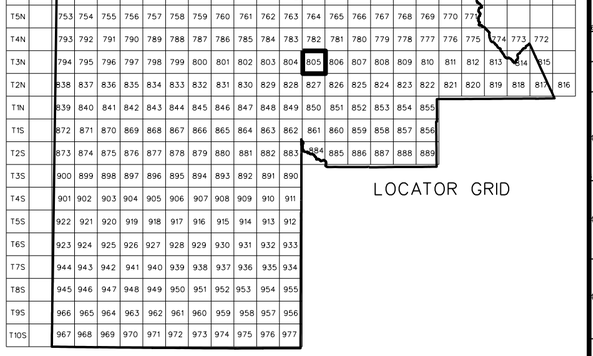

SECTION

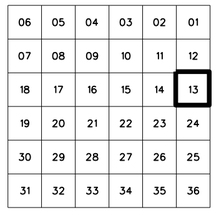

1/4 SECTION

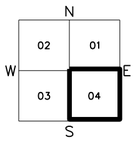

1/4 1/4 SECTION

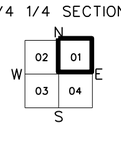

ASSESSOR BOOKS & MAPS WITHIN THIS AREA

BOOK: 149 MAP: 04
BOOK: 149 MAP: 25
BOOK: 149 MAP: 59
BOOK: 149 MAP: 60
BOOK: 159 MAP: 03

SUBDIVISIONS

×ANYON FOOTHILLS
MCR 127-14, 1971 SUB
SWEETWATER HEIGHTS AMD
MCR 134-12, 1971 SUB
+ARADISE VILLAGE UNIT 1 CONDOMINIUM
MCR 818-32, 2007 SUB
+ARADISE VILLAGE UNIT 2 CONDOMINIUM
MCR 818-33, 2007 SUB
+ARADISE VILLAGE UNIT 3 CONDOMINIUM
MCR 818-34, 2007 SUB

SCALE: 1" = 100'

Maricopa County Assessor G.I.S.

09-02-2009

1490201

MARICOPA COUNTY ASSESSOR'S OFFICE
301 W. JEFFERSON ST.
PHOENIX, AZ 85003
www.maricopa.gov/assessor

LEGEND:

- Subdivision Boundary Line
- Subdivision Boundary Corner
- Street Centerline
- Street Centerline Marker
- Section Corner Marker
- Indicates change in original lot boundary
- Parcel Boundary Line
- Parcel Split Line
- 123-45-678A Parcel Number
- Parcel Boundary Tie-In

REVISION INFORMATION IS LOCATED ON A SEPARATE DOCUMENT

Disclaimer - Indemnification

Requester/Purchaser understands and agrees that Maricopa County does not guarantee the accuracy of the data and information requested and hereby expressly disclaims any responsibility for the truth, lack of truth, validity, invalidity, accuracy, inaccuracy of any said data and information. The parcelines on maps are for illustration purposes only and are not intended to be used as a survey product.