MARICOPA COUNTY
OFFICIAL PARCEL MAP
STATE OF ARIZONA

PT. SECTION 14 T03N R02E

MAP ID * 805 - 14 - 02 - 03

TOWNSHIP & RANGE GRID NUMBER | SECTION NUMBER | 1/4 SECTION NUMBER | 1/4/4 SECTION NUMBER

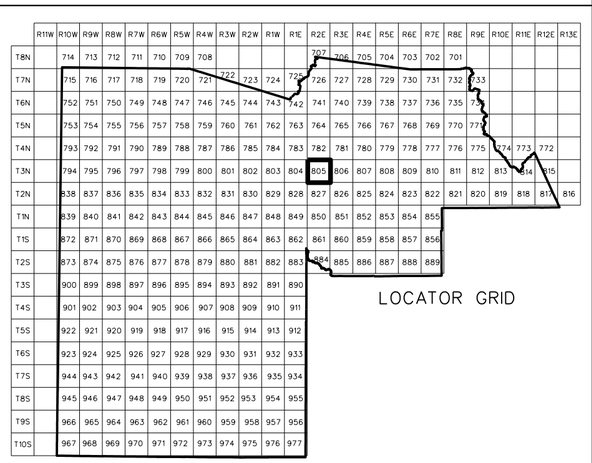

SECTION

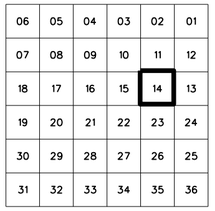

1/4 SECTION

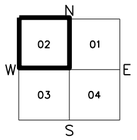

1/4 1/4 SECTION

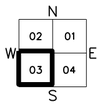

ASSESSOR BOOKS & MAPS WITHIN THIS AREA

BOOK: 149	MAP: 24
BOOK: 149	MAP: 25
BOOK: 149	MAP: 29
BOOK: 149	MAP: 35
BOOK: 149	MAP: 44
BOOK: 149	MAP: 46

SUBDIVISIONS

SURREY HEIGHTS 3
MCR 116-14, 1968 SUB

SURREY HEIGHTS 4
MCR 119-40, 1969 SUB

SURREY HEIGHTS 5
MCR 125-24, 1970 SUB

SURREY HEIGHTS 6
MCR 134-10, 1971 SUB

SCALE: 1" = 100'

Maricopa County Assessor G.I.S.

11-13-2009

1492501

MARICOPA COUNTY ASSESSOR'S OFFICE
301 W. JEFFERSON ST.
PHOENIX, AZ 85003
www.maricopa.gov/assessor

LEGEND:

- Subdivision Boundary Line
- Subdivision Boundary Corner
- Street Centerline
- Street Centerline Marker
- Section Corner Marker
- Indicates change in original lot boundary
- Parcel Boundary Line
- Parcel Split Line
- 123-45-678A Parcel Number
- Parcel Boundary Tie-In

REVISION INFORMATION IS LOCATED ON A SEPARATE DOCUMENT

Disclaimer - Indemnification

Requester/Purchaser understands and agrees that Maricopa County does not guarantee the accuracy of the data and information requested and hereby expressly disclaims any responsibility for the truth, lack of truth, validity, invalidity, accuracy, inaccuracy of any said data and information. The parcel lines on maps are for illustration purposes only and are not intended to be used as a survey product.