MARICOPA COUNTY
OFFICIAL PARCEL MAP
STATE OF ARIZONA

PT. SECTION 26 T03N R02E

MAP ID # 805 - 26 - 03 - 01
TOWNSHIP & RANGE GRID NUMBER | SECTION NUMBER | 1/4 SECTION NUMBER | 1/4 1/4 SECTION NUMBER

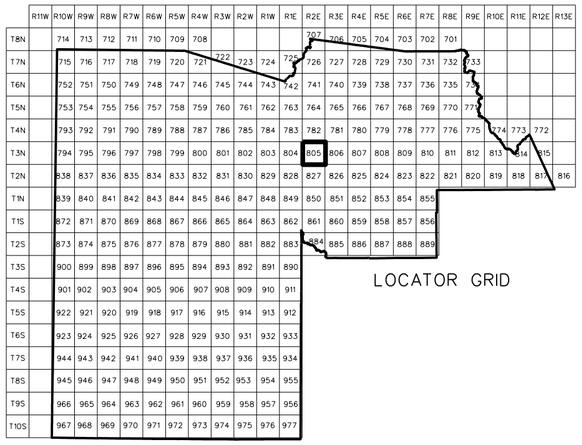

SECTION

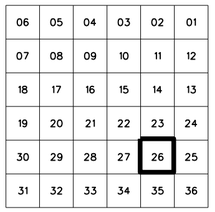

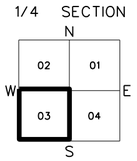

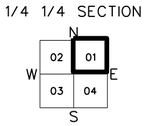

ASSESSOR BOOKS & MAPS WITHIN THIS AREA

BOOK: 149 MAP: 14
BOOK: 149 MAP: 16

SUBDIVISIONS

METRO ESTATES 2
MCR 183-49, 1977 SUB
METRO VILLAGE
MCR 187-21, 1978 SUB
METRO VILLAGE 9
MCR 216-45, 1980 SUB
ARCADIAN CONDOS
MCR 232-43, 1982 SUB
*EDAR POINT CONDOMINIUMS
MCR 232-44, 1982 SUB
±ASEO VISTA CONDOMINIUMS
MCR 232-45, 1982 SUB

SCALE: 1" = 100'

Maricopa County Assessor G.I.S.

11-05-2009

1491301

MARICOPA COUNTY ASSESSOR'S OFFICE
301 W. JEFFERSON ST.
PHOENIX, AZ 85003
www.maricopa.gov/assessor

LEGEND:

- Subdivision Boundary Line
- Subdivision Boundary Corner
- Street Centerline
- Street Centerline Marker
- Section Corner Marker
- Indicates change in original lot boundary
- Parcel Boundary Line
- Parcel Split Line
- 123-45-678A Parcel Number
- Parcel Boundary Tie-In

REVISION INFORMATION IS LOCATED ON A SEPARATE DOCUMENT

Disclaimer - Indemnification
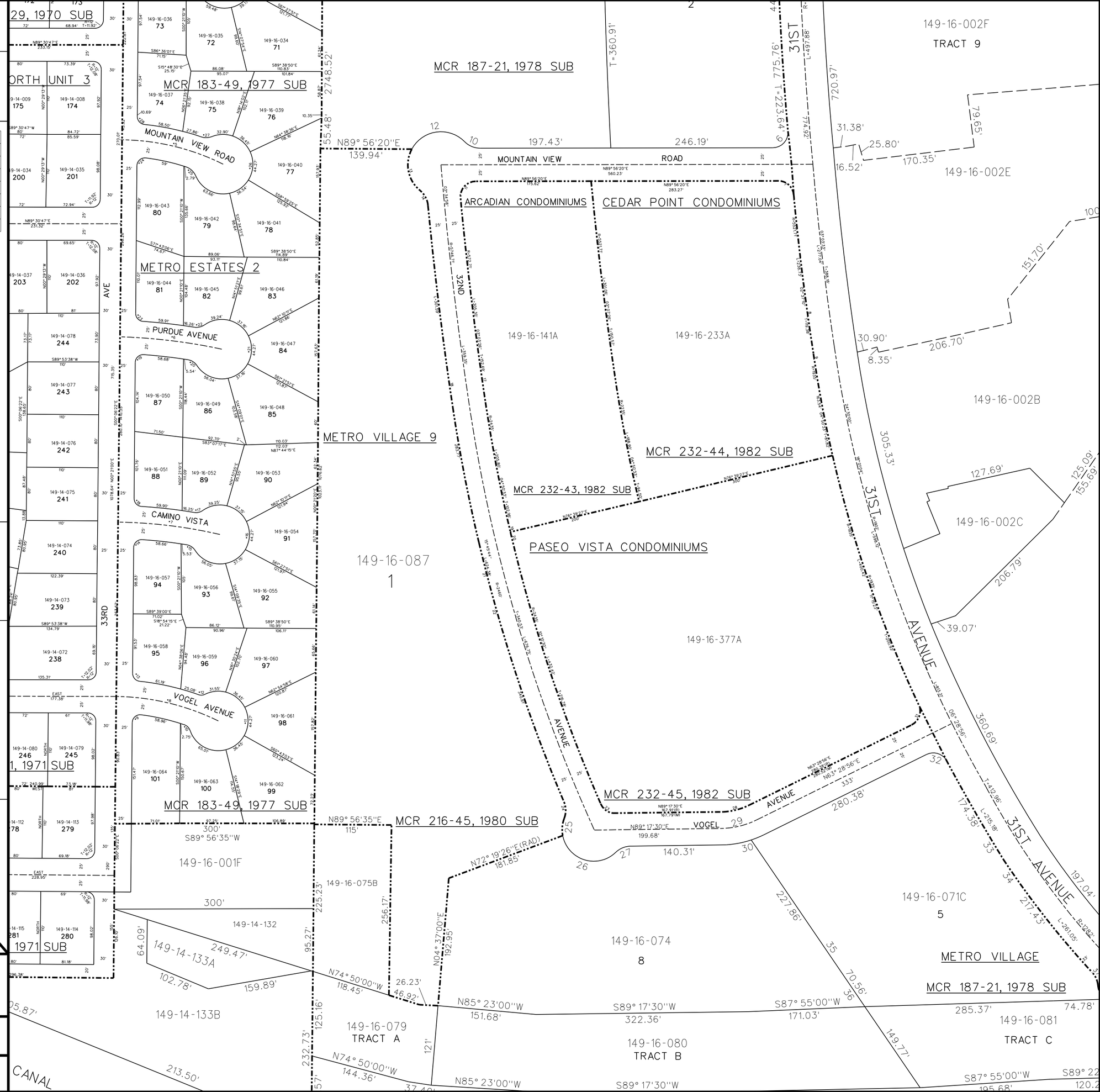
Requester/Purchaser understands and agrees that Maricopa County does not guarantee the accuracy of the data and information requested and hereby expressly disclaims any responsibility for the truth, lack of truth, validity, invalidity, accuracy, inaccuracy of any said data and information. The parcel lines on maps are for illustration purposes only and are not intended to be used as a survey product.