# MARICOPA COUNTY

## OFFICIAL PARCEL MAP

STATE OF ARIZONA

## PT. SECTION 32 T03N R02E

MAP ID • 805 - 32 - 02 - 03

TOWNSHIP & RANGE GRID NUMBER | SECTION NUMBER | ¼SECTION NUMBER | ¼¼SECTION NUMBER

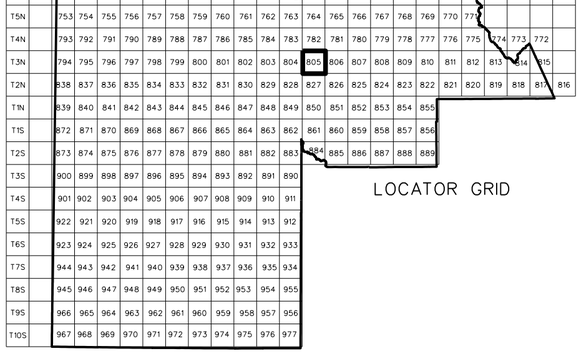


SECTION

| | | | | | |
|---|---|---|---|---|---|
| 06 | 05 | 04 | 03 | 02 | 01 |
| 07 | 08 | 09 | 10 | 11 | 12 |
| 18 | 17 | 16 | 15 | 14 | 13 |
| 19 | 20 | 21 | 22 | 23 | 24 |
| 30 | 29 | 28 | 27 | 26 | 25 |
| 31 | 32 | 33 | 34 | 35 | 36 |

1/4 SECTION

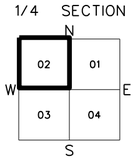


1/4 1/4 SECTION

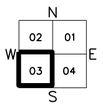


ASSESSOR BOOKS & MAPS WITHIN THIS AREA

| | |
|---|---|
| BOOK: 143 | MAP: 13 |
| BOOK: 143 | MAP: 14 |
| BOOK: 143 | MAP: 46 |
| BOOK: 148 | MAP: 14 |
| BOOK: 148 | MAP: 16 |
| BOOK: 148 | MAP: 17 |
| BOOK: 148 | MAP: 18 |
| BOOK: 148 | MAP: 19 |

## SUBDIVISIONS

RANDOLPH RANCH
MCR 453-32, 1998 SUB
VILLAGE ON 59TH
MCR 551-02, 2002 SUB
VILLAGE ON 59TH UNIT 2
MCR 575-41, 2003 SUB
+RO-ONE PLAZA CONDOMINIUM
MCR 702-21, 2005 SUB

SCALE: 1" = 100'

N W E S

Maricopa County Assessor G.I.S.

10-25-2008

1481301

MARICOPA COUNTY ASSESSOR'S OFFICE
301 W. JEFFERSON ST.
PHOENIX, AZ 85003
www.maricopa.gov/assessor

LEGEND:

- Subdivision Boundary Line
- Subdivision Boundary Corner
- Street Centerline
- Street Centerline Marker
- Section Corner Marker
- Indicates change in original lot boundary
- Parcel Boundary Line
- Parcel Split Line
- 123-45-678A Parcel Number
- Parcel Boundary Tie-In

REVISION INFORMATION IS LOCATED ON A SEPARATE DOCUMENT


Disclaimer - Indemnification
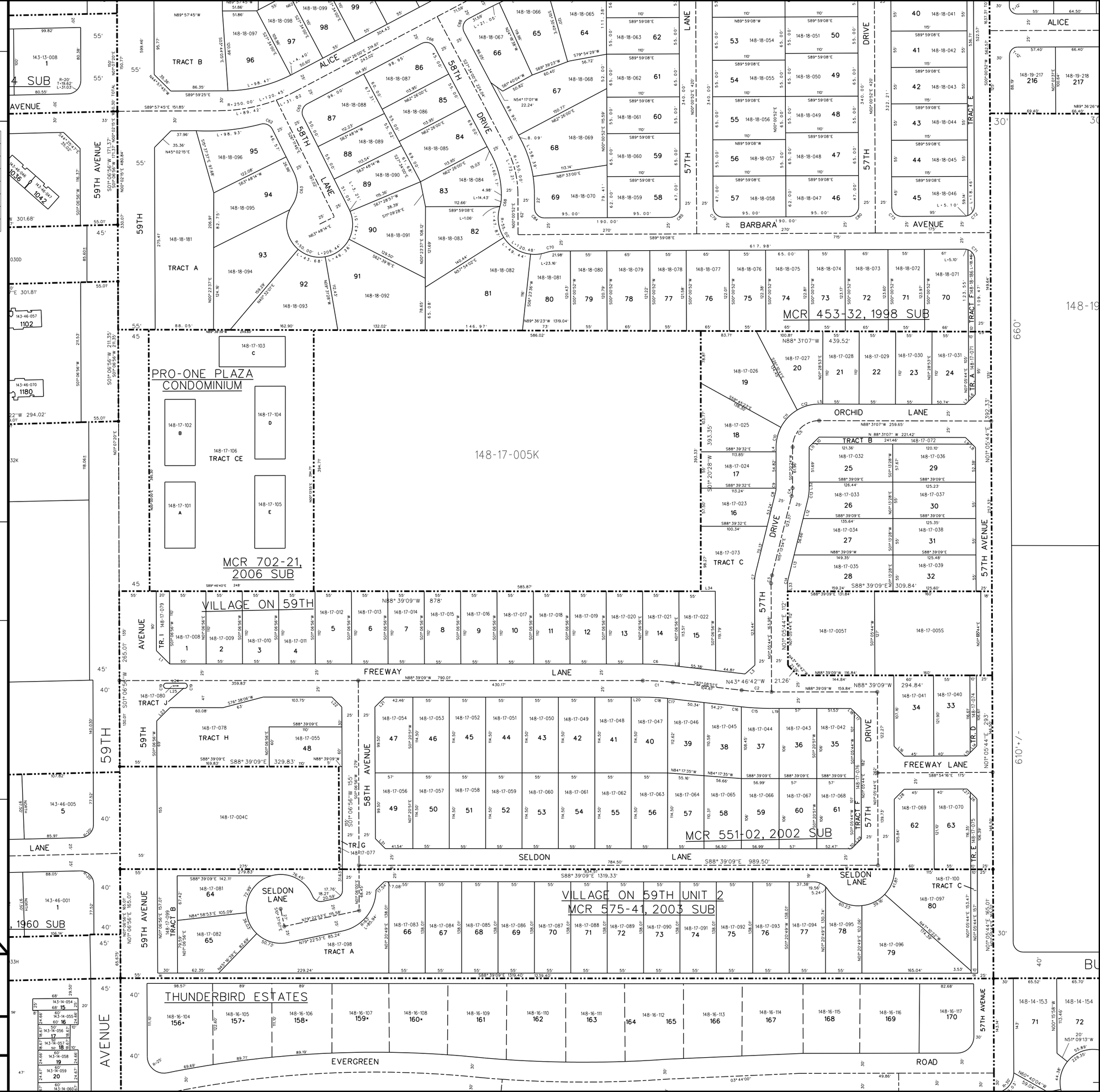
Requester/Purchaser understands and agrees that Maricopa County does not guarantee the accuracy of the data and information requested and hereby expressly disclaims any responsibility for the truth, lack of truth, validity, invalidity, accuracy, inaccuracy of any said data and information. The parcel lines on maps are for illustration purposes only and are not intended to be used as a survey product.