MARICOPA COUNTY

STATE OF ARIZONA

PT. SECTION 4 T03N R03E

806 - 04 - 02 - 01

TOWNSHIP & RANGE GRID NUMBER | SECTION NUMBER | 1/4 SECTION NUMBER | 1/4 1/4 SECTION NUMBER

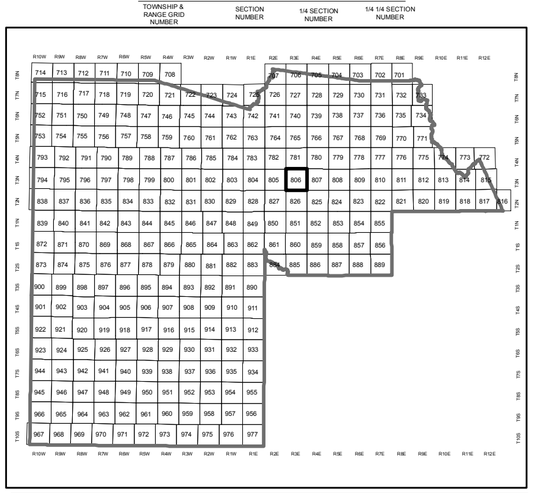

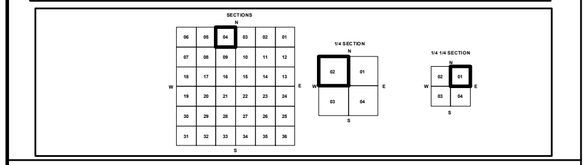

Parcels updated within this map

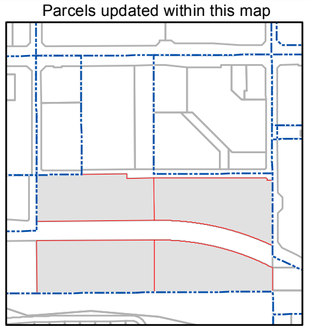

0 45 90 180 270 360 Feet

N

MARICOPA COUNTY
ASSESSOR'S OFFICE
301 W. Jefferson Street
Phoenix, AZ 85003
Date: 02/24/2015

http://mcassessor.maricopa.gov/assessor/

LEGEND: Parcels, Sections, Centerlines, Subdivisions, Section Corners

Disclaimer - Indemnification

CAUTION! USERS SHOULD INDEPENDENTLY RESEARCH AND VERIFY INFORMATION WITHIN THIS DATASET OR MAP BEFORE RELYING ON IT.

The Assessor's Office has compiled information within this dataset or map that it uses to identify, classify, and value real and personal property. Please contact the Assessor's Office at 602 506-3406 if you believe any information is incomplete, out-of date, or incorrect so that appropriate corrections can be addressed. Please note that a statutory process is also available to correct errors pursuant to Arizona Revised Statutes 42-16254.

The Assessor does not guarantee that any information contained within this dataset or map is accurate, complete or current. In many instances, the Assessor has gathered information from independent sources and made it available within this dataset or map, and the original information may have contained errors and omissions. Errors and omissions may have occurred in the process of gathering, interpreting, and reporting the information. Information within this dataset or map is not updated "real time." In addition, Users are cautioned that the process used within this dataset or map to illustrate the boundaries of adjacent parcels is not always consistent with the recorded documents for such parcels. The parcel boundaries depicted within this dataset or maps are for illustrative purposes only, and the exact relationship of adjacent parcels should be independently researched and verified. The information provided within this dataset or map is not the equivalent of a title report or a real estate survey. Users should independently research, investigate, and verify all information before relying on it or using it in the preparation of legal documents.

214-13-001H
214-13-001J
214-13-042
SGS IND. PARK LOT 1 & 2 MCR: 240-01, 1983 SUB
214-13-043
214-14-834
CORDILLERA CONDO. MCR: 814-39, 2007 SUB
E BELL RD
T04N R03E Sec. 33
T03N R03E Sec. 4
214-16-229B
214-16-245
214-16-240
214-16-242A
214-16-242B
ECKERD STORE NO 5343 MCR: 657-04, 2005 SUB
214-15-131
K MART-FRYS PLAZA PAR. 1-4 6 7 MCR: 294-46, 1987 SUB
214-16-229A
N 9TH ST
CENTRES WEST SUB. MCR: 482-09, 1999 SUB
214-16-246
214-16-003F
214-16-003D
214-16-244B
214-16-241
BELL EMBARCADERO MCR: 427-14, 1997 SUB
214-16-244A
214-16-243
BERKANA ON 12TH STREET MCR: 968-09, 2009 SUB
214-15-337
N 12TH ST
E PHELPS RD
214-16-251
WELLS FARGO AT PARKWAY PLAZA MCR: 647-44, 2004 SUB
214-16-001A
214-16-002A
214-15-122
SAN VALENCIA MCR: 550-36, 2002 SUB
E GREENWAY PKWY
214-16-004H
214-16-001B
214-16-002B
214-15-025L
214-15-025M
214-15-025E
GREENTRAILS LOT 1-207 & TR A-L MCR: 203-49, 1979 SUB
TRACT H
214-16-222
214-16-223
E AIRE LIBRE AVE
N 10TH PL
214-16-138
214-16-139
214-16-140
214-16-141
214-16-142
214-16-143
214-16-144
214-16-145
214-16-146
MOON VALLEY CANYON LOT 1-119 TR A-I MCR: 271-37, 1985 SUB
214-18-258
214-18-259