# MARICOPA COUNTY

## OFFICIAL PARCEL MAP

### STATE OF ARIZONA

## PT. SECTION 09 T03N R03E

MAP ID • 806 - 09 - 02 - 04

TOWNSHIP & RANGE GRID NUMBER | SECTION NUMBER | ¼SECTION NUMBER | ¼¼SECTION NUMBER

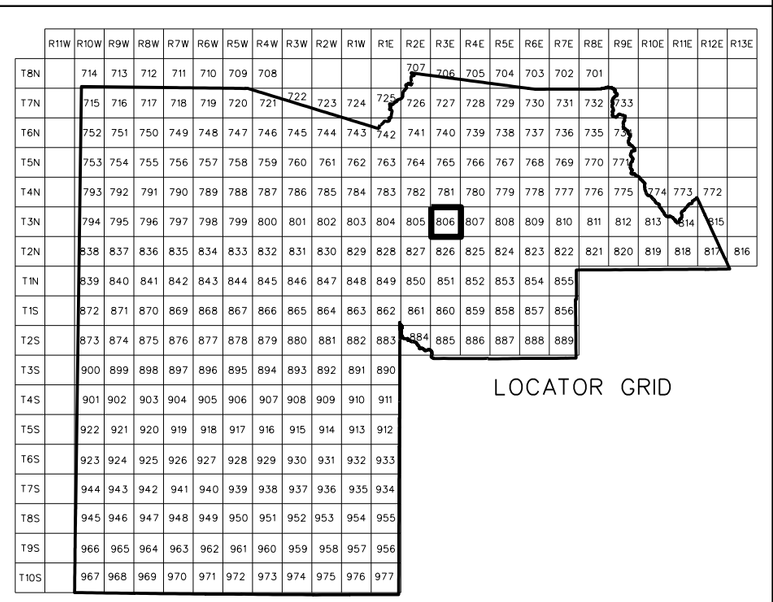


LOCATOR GRID

SECTION

| | | | | | |
|---|---|---|---|---|---|
| 06 | 05 | 04 | 03 | 02 | 01 |
| 07 | 08 | 09 | 10 | 11 | 12 |
| 18 | 17 | 16 | 15 | 14 | 13 |
| 19 | 20 | 21 | 22 | 23 | 24 |
| 30 | 29 | 28 | 27 | 26 | 25 |
| 31 | 32 | 33 | 34 | 35 | 36 |

1/4 SECTION

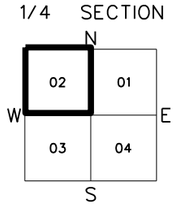


1/4 1/4 SECTION

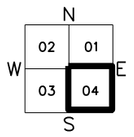


ASSESSOR BOOKS & MAPS WITHIN THIS AREA

BOOK: 214 MAP: 42
BOOK: 214 MAP: 46
BOOK: 214 MAP: 47
BOOK: 214 MAP: 48

## SUBDIVISIONS

SCALE: 1" = 100'

N W E S

Maricopa County Assessor G.I.S.

2144201

02-10-2011


MARICOPA COUNTY ASSESSOR'S OFFICE
301 W. JEFFERSON ST.
PHOENIX, AZ 85003
www.maricopa.gov/assessor


LEGEND:

- Subdivision Boundary Line
- Subdivision Boundary Corner
- Street Centerline
- Street Centerline Marker
- Section Corner Marker
- Indicates change in original lot boundary
- Parcel Boundary Line
- Parcel Split Line
- 123-45-678A Parcel Number
- Parcel Boundary Tie-In

REVISION INFORMATION IS LOCATED ON A SEPARATE DOCUMENT


Disclaimer - Indemnification

Requester/Purchaser understands and agrees that Maricopa County does not guarantee the accuracy of the data and information requested and hereby expressly disclaims any responsibility for the truth, lack of truth, validity, invalidity, accuracy, inaccuracy of any said data and information. The parcelines on maps are for illustration purposes only and are not intended to be used as a survey product.


MCR 202-42, 1979 SUB
172-09, 1975 SUB
LOOKOUT MOUNTAIN PHASE 3
LOOKOUT MOUNTAIN PHASE 4
MCR 226-15, 1981 SUB
MCR 262-14, 1985 SUB
LOOKOUT MOUNTAIN PHASE 5
LOOKOUT MOUNTAIN PHASE 6
MCR 290-07, 1986 SUB
MCR 255-02, 1984 SUB
GOLD KEY ESTATES UNIT 2
HILLCREST 9
COUNTRY GABLE DRIVE
BROOK HOLLOW DRIVE
BRAEBURN DRIVE
FOREST HILLS DRIVE
12TH STREET
10TH STREET
9TH STREET
SEMINOLE DRIVE
10TH WAY
ACOMA DRIVE