MARICOPA COUNTY
STATE OF ARIZONA

PT. SECTION 27 T03N R03E

806 - 27 - 02 - 02

TOWNSHIP & RANGE GRID NUMBER | SECTION NUMBER | 1/4 SECTION NUMBER | 1/4 1/4 SECTION NUMBER

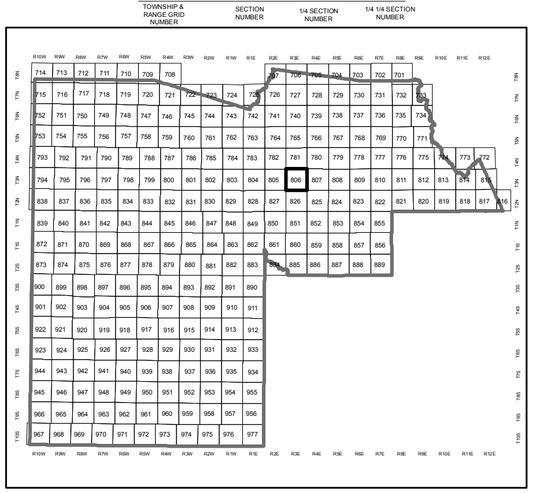

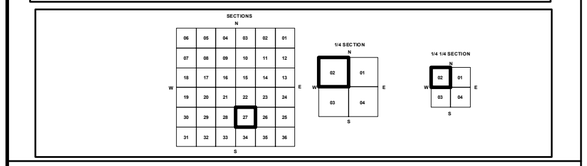

Parcels updated within this map



0 45 90 180 270 360 Feet

N

MARICOPA COUNTY
ASSESSOR'S OFFICE
301 W. Jefferson Street
Phoenix, AZ 85003
Date: 4/14/2016
http://mcassessor.maricopa.gov/assessor/

LEGEND: Parcels | Sections | Centerlines | Subdivisions | Section Corners

Disclaimer - Indemnification

CAUTION! USERS SHOULD INDEPENDENTLY RESEARCH AND VERIFY INFORMATION WITHIN THIS DATASET OR MAP BEFORE RELYING ON IT.

The Assessor's Office has compiled information within this dataset or map that it uses to identify, classify, and value real and personal property. Please contact the Assessor's Office at 602 506-3406 if you believe any information is incomplete, out-of date, or incorrect so that appropriate corrections can be addressed. Please note that a statutory process is also available to correct errors pursuant to Arizona Revised Statutes 42-16254.

The Assessor does not guarantee that any information contained within this dataset or map is accurate, complete or current. In many instances, the Assessor has gathered information from independent sources and made it available within this dataset or map, and the original information may have contained errors and omissions. Errors and omissions may have occurred in the process of gathering, interpreting, and reporting the information. Information within this dataset or map is not updated "real time." In addition, Users are cautioned that the process used within this dataset or map to illustrate the boundaries of adjacent parcels is not always consistent with the recorded documents for such parcels. The parcel boundaries depicted within this dataset or maps are for illustrative purposes only, and the exact relationship of adjacent parcels should be independently researched and verified. The information provided within this dataset or map is not the equivalent of a title report or a real estate survey. Users should independently research, investigate, and verify all information before relying on it or using it in the preparation of legal documents.

159-22-079A

159-22-080A

HARMONY ACRES MCR: 035-23, SUB

166-23-005

166-23-007A

1314.32'

T03N R03E Sec. 22

T03N R03E Sec. 27

N89°50'00"W

159-27-001J

165-07-032

165-07-001A

165-07-002C

E CHERYL DR

159-29-081B

E GOLD DUST AVE

165-08-028F

165-08-028E

OCOTILLO HILLS 3 MCR: 076-47, SUB

165-08-035A

165-08-037

165-08-038

165-08-039

165-08-045

115

165-08-050

165-08-051

121

165-08-052A

122

OCOTILLO HILLS 5 MCR: 078-09, SUB

165-08-053A

165-08-055D

165-08-049

123

165-08-055E

165-07-026G

CINNABAR CANYON AMD MCR: 116-27, SUB

165-07-026E