MARICOPA COUNTY
STATE OF ARIZONA

PT. SECTION 1 T03N R04E

807 - 01 - 04 - 01

TOWNSHIP & RANGE GRID NUMBER | SECTION NUMBER | 1/4 SECTION NUMBER | 1/4 1/4 SECTION NUMBER

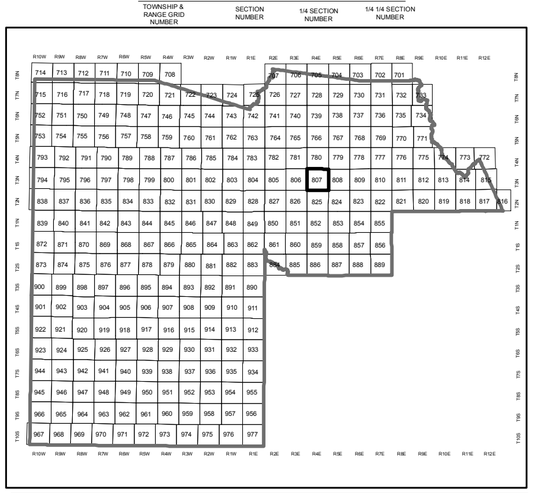

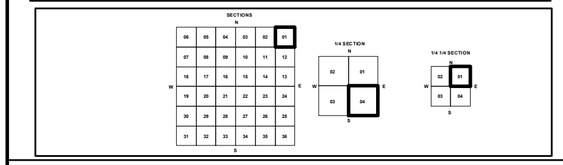

Parcels updated within this map

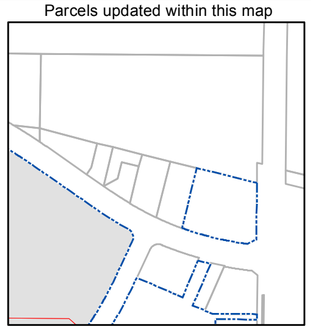

0 45 90 180 270 360 Feet

N

MARICOPA COUNTY
ASSESSOR'S OFFICE
301 W. Jefferson Street
Phoenix, AZ 85003
Date: 10/31/2014

http://mcassessor.maricopa.gov/assessor/

LEGEND: Parcels | Sections | Centerlines | Subdivisions | Section Corners

Disclaimer - Indemnification

CAUTION! USERS SHOULD INDEPENDENTLY RESEARCH AND VERIFY INFORMATION WITHIN THIS DATASET OR MAP BEFORE RELYING ON IT.

The Assessor's Office has compiled information within this dataset or map that it uses to identify, classify, and value real and personal property. Please contact the Assessor's Office at 602 506-3406 if you believe any information is incomplete, out-of date, or incorrect so that appropriate corrections can be addressed. Please note that a statutory process is also available to correct errors pursuant to Arizona Revised Statutes 42-16254.

The Assessor does not guarantee that any information contained within this dataset or map is accurate, complete or current. In many instances, the Assessor has gathered information from independent sources and made it available within this dataset or map, and the original information may have contained errors and omissions. Errors and omissions may have occurred in the process of gathering, interpreting, and reporting the information. Information within this dataset or map is not updated "real time." In addition, Users are cautioned that the process used within this dataset or map to illustrate the boundaries of adjacent parcels is not always consistent with the recorded documents for such parcels. The parcel boundaries depicted within this dataset or maps are for illustrative purposes only, and the exact relationship of adjacent parcels should be independently researched and verified. The information provided within this dataset or map is not the equivalent of a title report or a real estate survey. Users should independently research, investigate, and verify all information before relying on it or using it in the preparation of legal documents.

215-50-002A
215-51-009A
CENTRAL ARIZONA PROJECT CSR
215-51-001B
CENTRAL ARIZONA PROJECT CSR
217-13-037F
217-13-037G
101
215-51-009F
215-51-001J
215-51-001M
215-51-001W
215-51-001V
215-51-001N
215-51-001R
215-51-022
FRANK LLOYD WRIGHT & PIMA PLAZA MCR: 1171-21, 2015 SUB
1
N PIMA RD
E FRANK LLOYD WRIGHT BLVD
VAN CHEVROLET MLD MCR: 1202-15, 2016 SUB
215-51-023
1
N HAYDEN RD
215-51-011P
215-51-011Q
215-51-011T
215-51-011G
215-51-011W
SONORA VLG. UNITED ARTIST MLD MCR: 967-27, 2009 SUB
215-51-019
215-51-024
2
331.20'
71.65'
45.51'
273.75'
140.15'
90.90'
166.91'
223.78'
94.78'
100'
70'
164.32'
1253.46'
152..96'
45.50'
114.10'
89.21'
52.50'
124.80'
212.51'
282.51'
323.24'
346.28'
169.35'
154.74'
65'
65'
65'
95'
587.78'
85.16'
50'
215.47'
154.98'
44.53'
269.45'
250.16'
174.73'
222.40'
75.80'
R=1745'