# MARICOPA COUNTY
## OFFICIAL PARCEL MAP
### STATE OF ARIZONA

## PT. SECTION 02 T03N R04E

MAP ID • 807 - 02 - 04 - 04

TOWNSHIP & RANGE GRID NUMBER | SECTION NUMBER | ¼SECTION NUMBER | ¼¼SECTION NUMBER

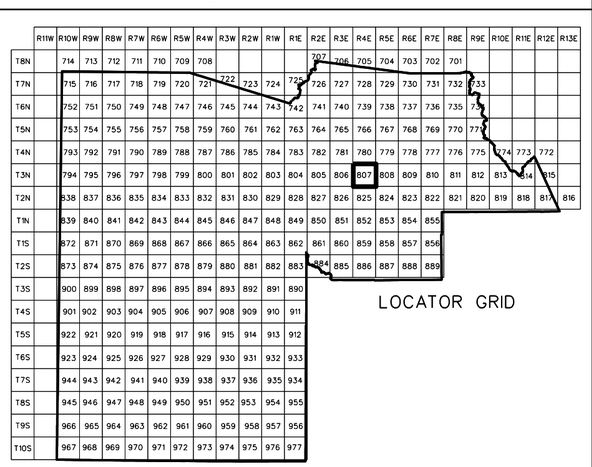


SECTION

| | | | | | |
|---|---|---|---|---|---|
| 06 | 05 | 04 | 03 | 02 | 01 |
| 07 | 08 | 09 | 10 | 11 | 12 |
| 18 | 17 | 16 | 15 | 14 | 13 |
| 19 | 20 | 21 | 22 | 23 | 24 |
| 30 | 29 | 28 | 27 | 26 | 25 |
| 31 | 32 | 33 | 34 | 35 | 36 |

1/4 SECTION

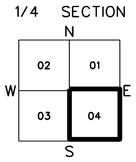


1/4 1/4 SECTION

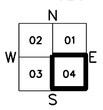


ASSESSOR BOOKS & MAPS WITHIN THIS AREA

BOOK: 215 MAP: 47
BOOK: 215 MAP: 48
BOOK: 215 MAP: 56

## SUBDIVISIONS

*0 EAST GREENWAY ROAD CONDO D/P 87-465449
MCR 000-50, 1988 SUB
NORTH SCOTTSDALE AIRPARK UNIT 2
MCR 327-13, 1989 SUB
NORTH SCOTTSDALE AIRPARK UNIT 1A
MCR 390-10, 1996 SUB
*0 MCCLAIN CONDOMINIUM
MCR 471-06, 1999 SUB
MCCLAIN DRIVE BUSINESS CONDOMINIUM
MCR 574-42, 2003 SUB

SCALE: 1" = 100'

N W E S

Maricopa County Assessor G.I.S.

2155601

11-16-2009

MARICOPA COUNTY ASSESSOR'S OFFICE
301 W. JEFFERSON ST.
PHOENIX, AZ 85003
www.maricopa.gov/assessor

LEGEND:

- Subdivision Boundary Line
- Subdivision Boundary Corner
- Street Centerline
- Street Centerline Marker
- Section Corner Marker
- Indicates change in original lot boundary
- Parcel Boundary Line
- Parcel Split Line
- 123-45-678A Parcel Number
- Parcel Boundary Tie-In

REVISION INFORMATION IS LOCATED ON A SEPARATE DOCUMENT

Disclaimer - Indemnification
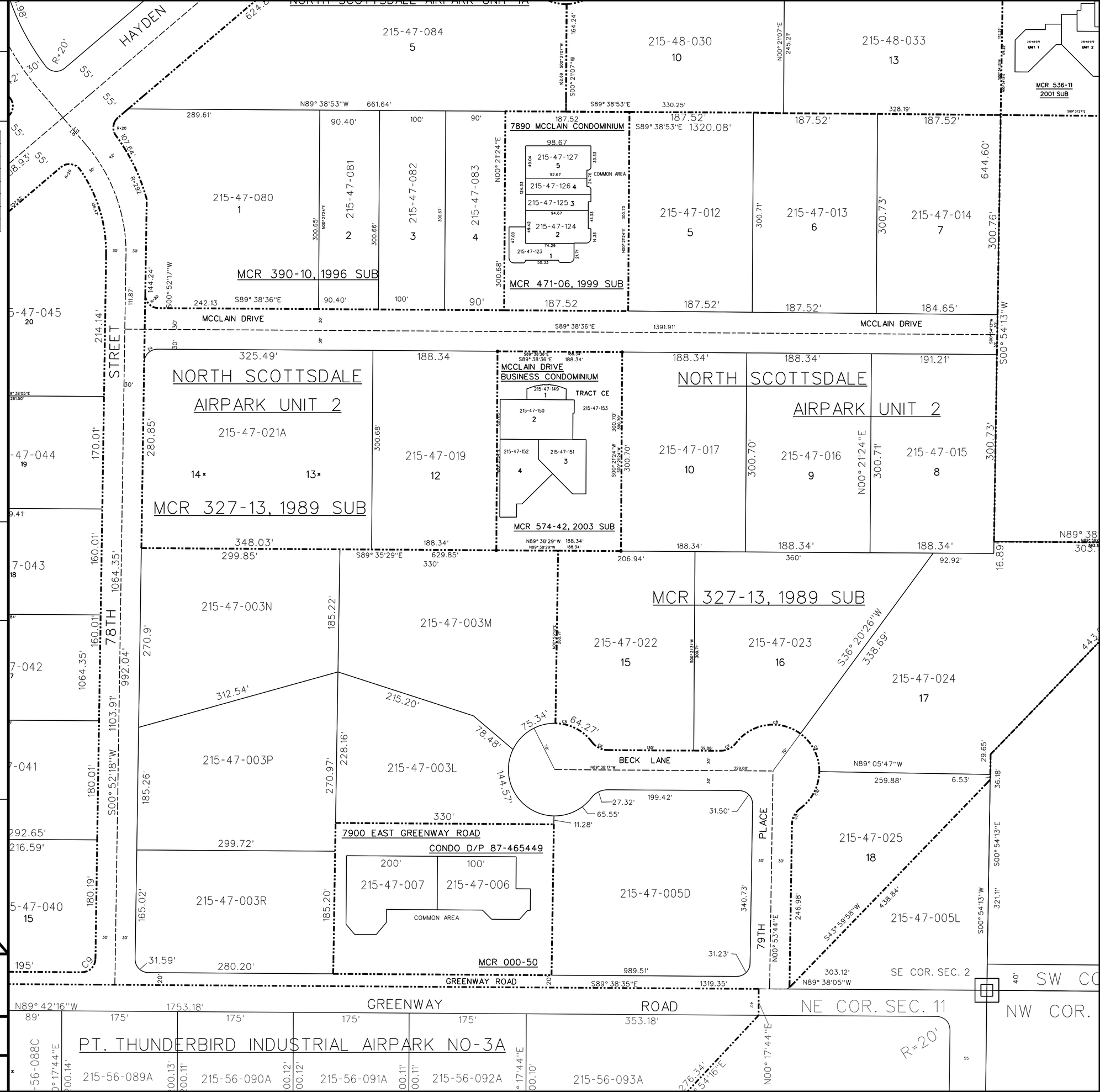
Requester/Purchaser understands and agrees that Maricopa County does not guarantee the accuracy of the data and information requested and hereby expressly disclaims any responsibility for the truth, lack of truth, validity, invalidity, accuracy, inaccuracy of any said data and information. The parcelines on maps are for illustration purposes only and are not intended to be used as a survey product.