MARICOPA COUNTY

OFFICIAL PARCEL MAP

STATE OF ARIZONA

PT. SECTION 03 T03N R04E

MAP ID * 807 - 03 - 03 - 03

TOWNSHIP & RANGE GRID NUMBER | SECTION NUMBER | ¼SECTION NUMBER | ¼¼SECTION NUMBER

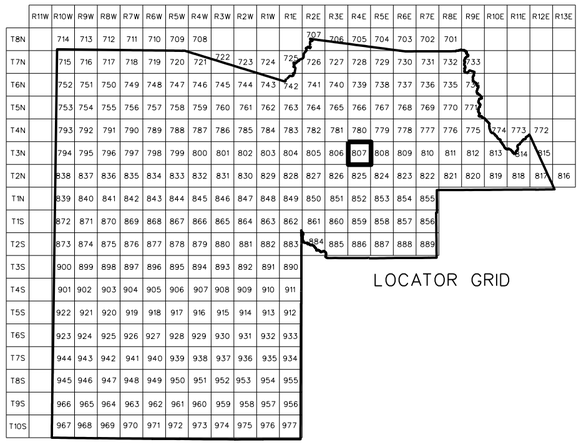

SECTION

06	05	04	03	02	01
07	08	09	10	11	12
18	17	16	15	14	13
19	20	21	22	23	24
30	29	28	27	26	25
31	32	33	34	35	36

1/4 SECTION

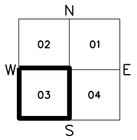

1/4 1/4 SECTION

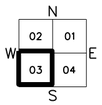

ASSESSOR BOOKS & MAPS WITHIN THIS AREA

BOOK: 215 MAP: 38
BOOK: 215 MAP: 41
BOOK: 215 MAP: 59
BOOK: 215 MAP: 81

SUBDIVISIONS

KIERLAND PARCELS 10A 10C & 11
MCR 404-08, 1996 SUB

SCOTTSDALE SONORAN VILLAS PHASE 1 CONDOMINIUM
MCR 600-14, 2003 SUB

SCOTTSDALE SONORAN VILLAS PHASE 2 CONDOMINIUM
MCR 672-18, 2005 SUB

SCOTTSDALE SONORAN VILLAS CONDOMINIUM PHASE 3 & 4
MCR 739-02, 2011 SUB

SCALE: 1" = 100'

Maricopa County Assessor G.I.S.

2155701

10-22-2009

MARICOPA COUNTY ASSESSOR'S OFFICE
301 W. JEFFERSON ST.
PHOENIX, AZ 85003
www.maricopa.gov/assessor

LEGEND:

- Subdivision Boundary Line
- Subdivision Boundary Corner
- Street Centerline
- Street Centerline Marker
- Section Corner Marker
- Indicates change in original lot boundary
- Parcel Boundary Line
- Parcel Split Line
- 123-45-678A Parcel Number
- Parcel Boundary Tie-In

REVISION INFORMATION IS LOCATED ON A SEPARATE DOCUMENT

Disclaimer - Indemnification
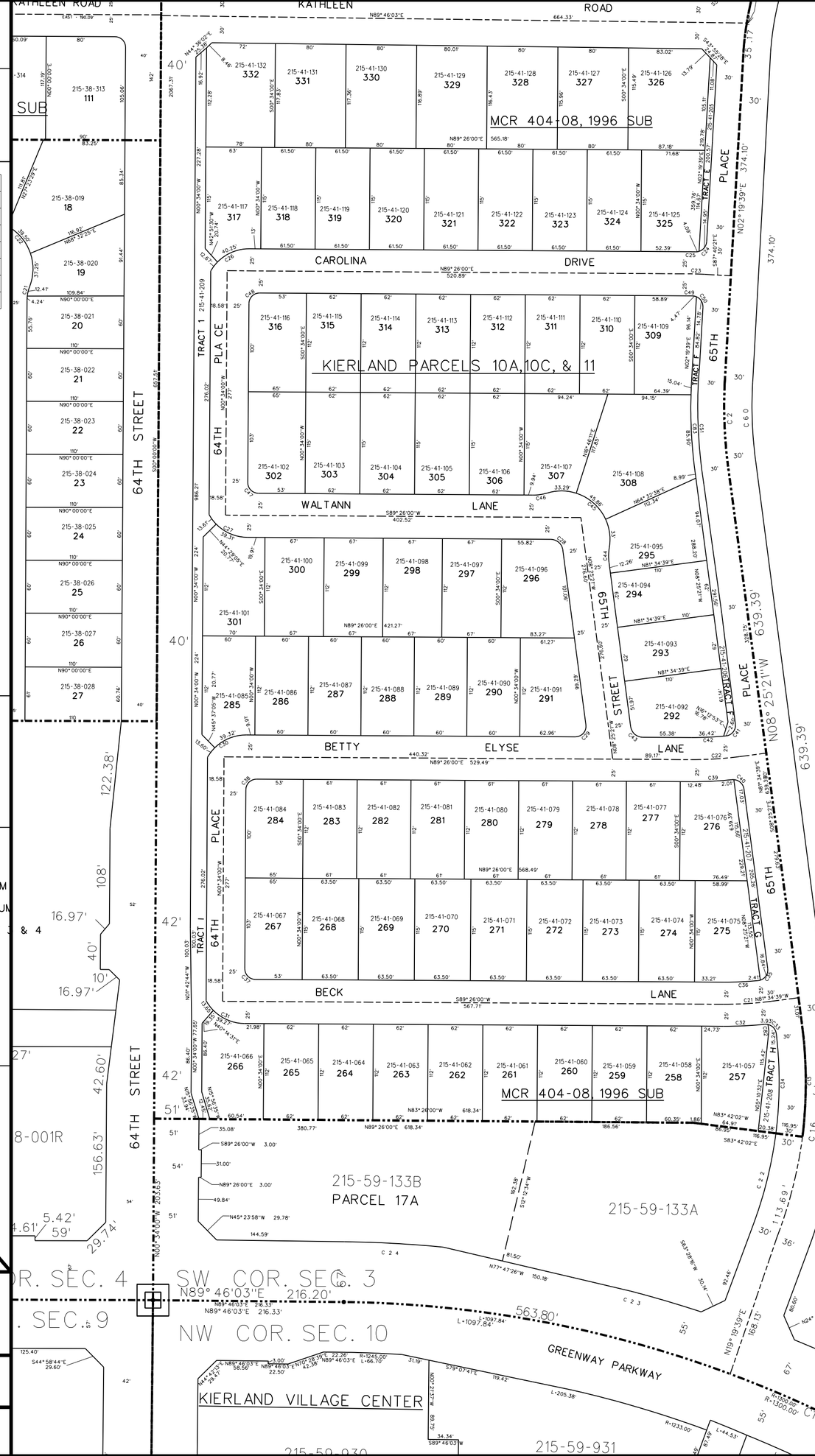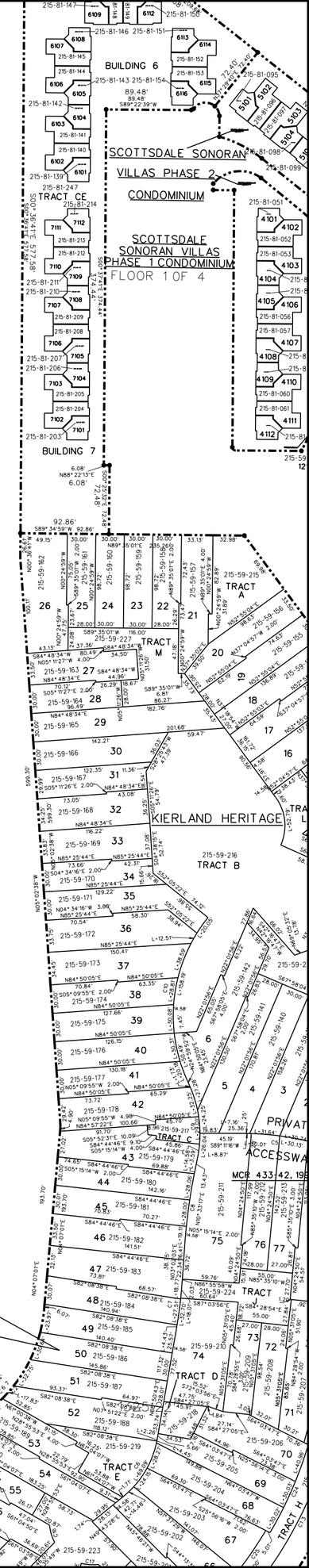
Requester/Purchaser understands and agrees that Maricopa County does not guarantee the accuracy of the data and information requested and hereby expressly disclaims any responsibility for the truth, lack of truth, validity, invalidity, accuracy, inaccuracy of any said data and information. The parcelines on maps are for illustration purposes only and are not intended to be used as a survey product.