MARICOPA COUNTY
OFFICIAL PARCEL MAP
STATE OF ARIZONA

PT. SECTION 10 T03N R04E

MAP ID • 807 - 10 - 02 - 02

TOWNSHIP & RANGE GRID NUMBER | SECTION NUMBER | 1/4 SECTION NUMBER | 1/4 1/4 SECTION NUMBER

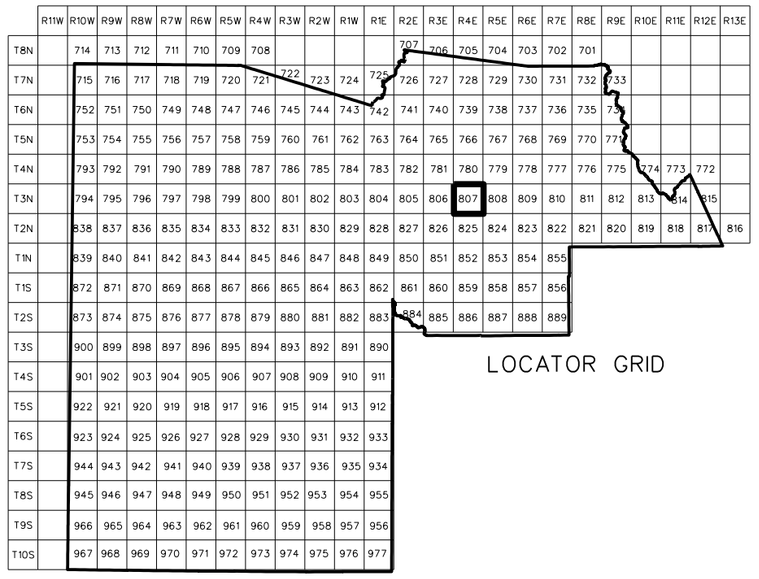

LOCATOR GRID

SECTION

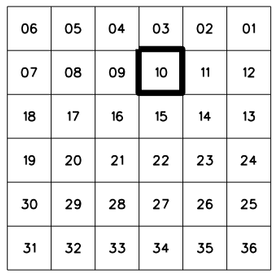

1/4 SECTION

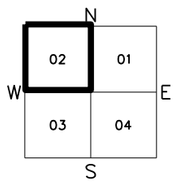

1/4 1/4 SECTION

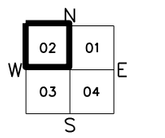

ASSESSOR BOOKS & MAPS WITHIN THIS AREA

BOOK: 215 MAP: 59
BOOK: 215 MAP: 62

SUBDIVISIONS

UDC KIERLAND PARCELS 12 13B & 16B
MCR 373-12, 1995 SUB

KIERLAND HERITAGE
MCR 433-42, 1998 SUB

KIERLAND VILLAGE CENTER OFFICE CONDOMINIUM 1ST AMD
MCR 618-06, 2004 SUB

KIERLAND VILLAGE CENTER
MCR 622-16, 2004 SUB

SCALE: 1" = 100'

Maricopa County Assessor G.I.S.

08-12-2008

2155701

MARICOPA COUNTY ASSESSOR'S OFFICE
301 W. JEFFERSON ST.
PHOENIX, AZ 85003
www.maricopa.gov/assessor

LEGEND:

- Subdivision Boundary Line
- Subdivision Boundary Corner
- Street Centerline
- Street Centerline Marker
- Section Corner Marker
- Indicates change in original lot boundary
- Parcel Boundary Line
- Parcel Split Line
- 123-45-678A Parcel Number
- Z Parcel Boundary Tie-In

REVISION INFORMATION IS LOCATED ON A SEPARATE DOCUMENT

Disclaimer - Indemnification
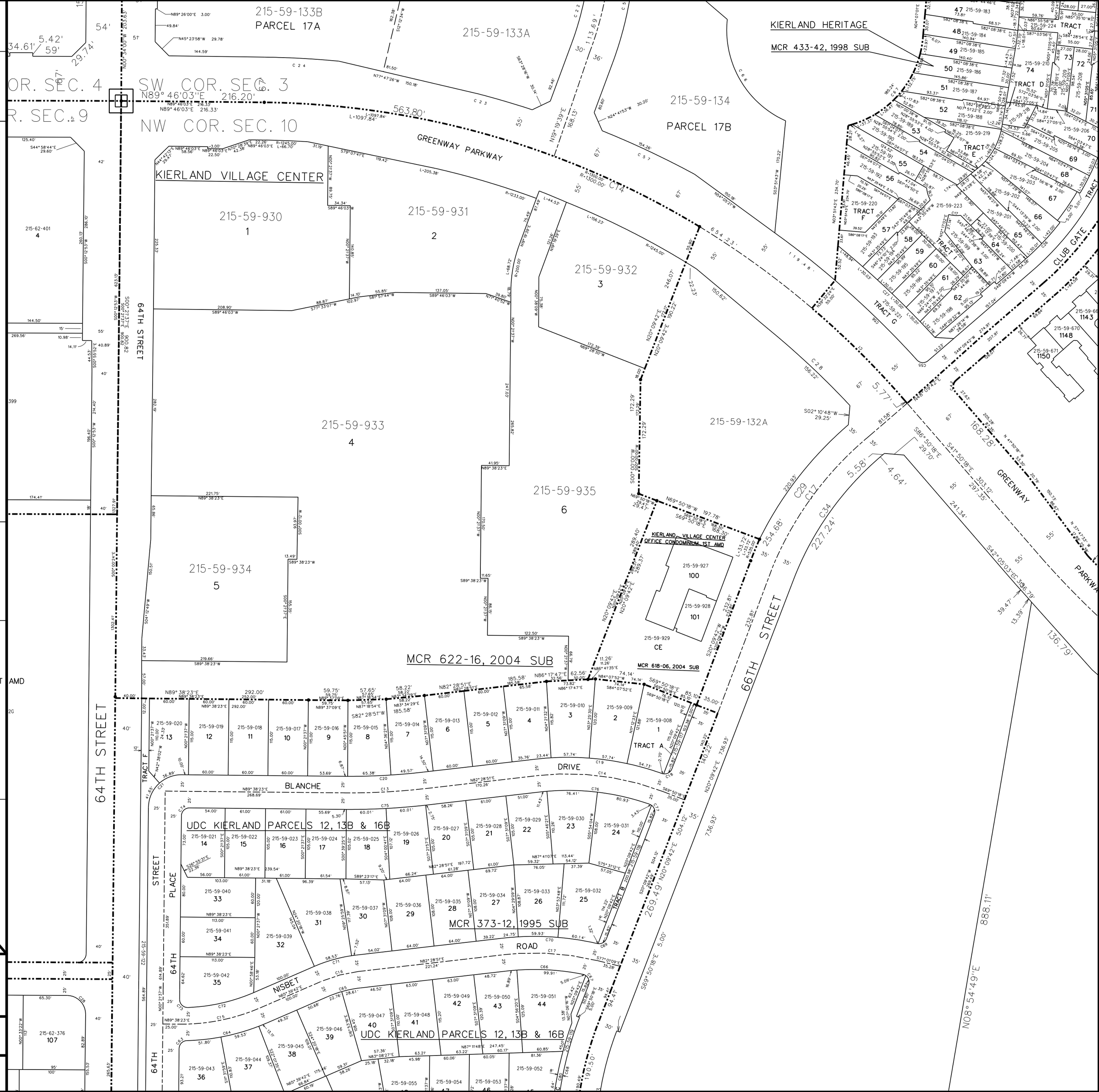
Requester/Purchaser understands and agrees that Maricopa County does not guarantee the accuracy of the data and information requested and hereby expressly disclaims any responsibility for the truth, lack of truth, validity, invalidity, accuracy, inaccuracy of any said data and information. The parcel lines on maps are for illustration purposes only and are not intended to be used as a survey product.