MARICOPA COUNTY
OFFICIAL PARCEL MAP
STATE OF ARIZONA

PT. SECTION 11 T03N R04E

MAP ID • 807 - 11 - 04 - 03

TOWNSHIP & RANGE GRID NUMBER | SECTION NUMBER | 1/4 SECTION NUMBER | 1/4/4 SECTION NUMBER

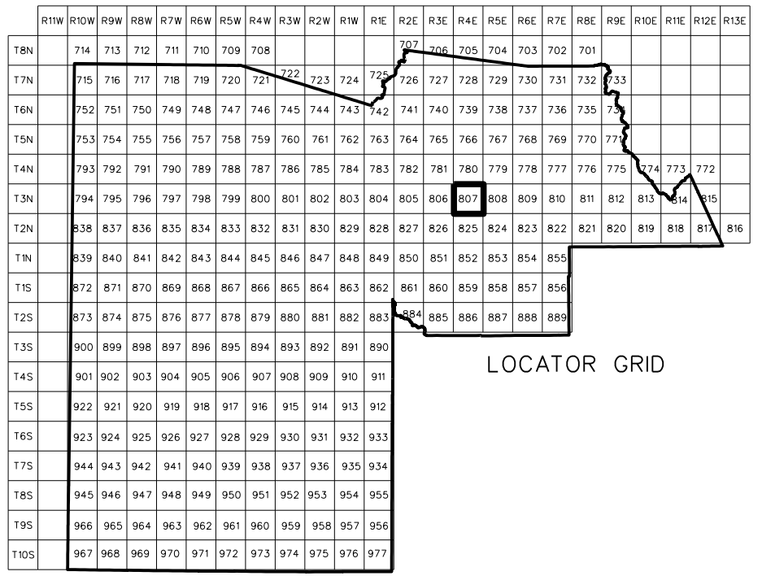

SECTION

06	05	04	03	02	01
07	08	09	10	11	12
18	17	16	15	14	13
19	20	21	22	23	24
30	29	28	27	26	25
31	32	33	34	35	36

1/4 SECTION

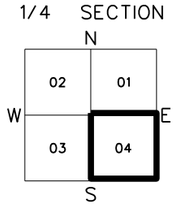

1/4 1/4 SECTION

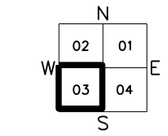

ASSESSOR BOOKS & MAPS WITHIN THIS AREA

BOOK: 175 MAP: 03
BOOK: 215 MAP: 56

SUBDIVISIONS

- °E ACETIS OFFICE CONDOMINIUM P/D 15571-273
  MCR 000-66, 1000 SUB
- THUNDERBIRD INDUSTRIAL AIRPARK 4
  MCR 186-44, 1978 SUB
- SCOTTSDALE INDUSTRIAL AIRPARK NO 5
  MCR 203-43, 1979 SUB
- REDFIELD INDUSTRIAL PARK CONDOMINIUM
  MCR 310-28, 1988 SUB
- *5 E. REDFIELD CONDO
  MCR 326-11, 1989 SUB
- AIRPARK SUITES CONDOMINIUMS
  MCR 601-23, 2003 SUB

SCALE: 1" = 100'

Maricopa County Assessor G.I.S.

08-12-2008

2155601

MARICOPA COUNTY ASSESSOR'S OFFICE
301 W. JEFFERSON ST.
PHOENIX, AZ 85003
www.maricopa.gov/assessor

LEGEND:

- Subdivision Boundary Line
- Subdivision Boundary Corner
- Street Centerline
- Street Centerline Marker
- Section Corner Marker
- Indicates change in original lot boundary
- Parcel Boundary Line
- Parcel Split Line
- 123-45-678A Parcel Number
- Parcel Boundary Tie-In

REVISION INFORMATION IS LOCATED ON A SEPARATE DOCUMENT

Disclaimer - Indemnification
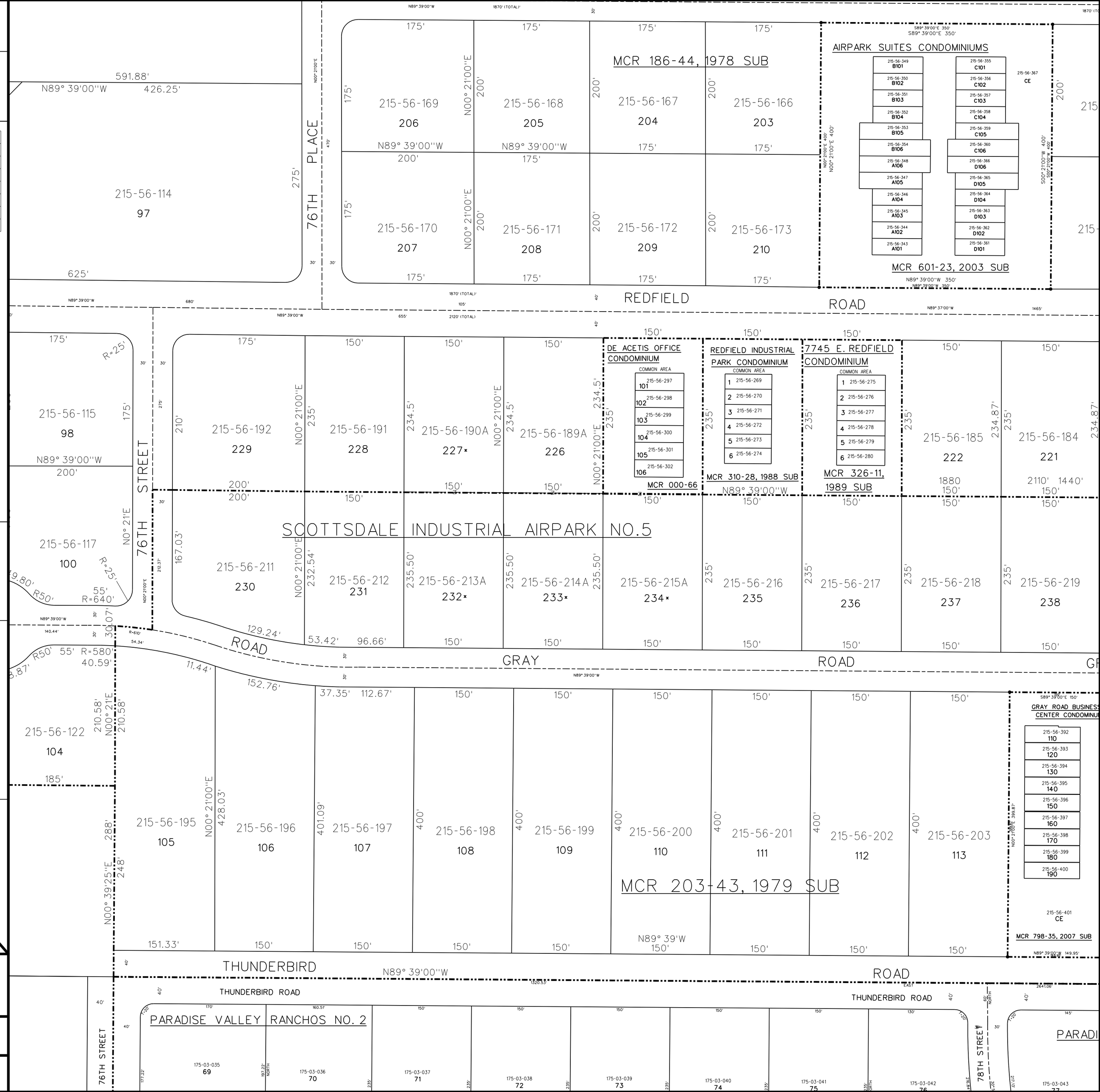
Requester/Purchaser understands and agrees that Maricopa County does not guarantee the accuracy of the data and information requested and hereby expressly disclaims any responsibility for the truth, lack of truth, validity, invalidity, accuracy, inaccuracy of any said data and information. The parcelines on maps are for illustration purposes only and are not intended to be used as a survey product.