MARICOPA COUNTY
OFFICIAL PARCEL MAP
STATE OF ARIZONA

PT. SECTION 13 T03N R04E

MAP ID • 807 - 13 - 03 - 03

TOWNSHIP & RANGE GRID NUMBER | SECTION NUMBER | 1/4 SECTION NUMBER | 1/4/4 SECTION NUMBER

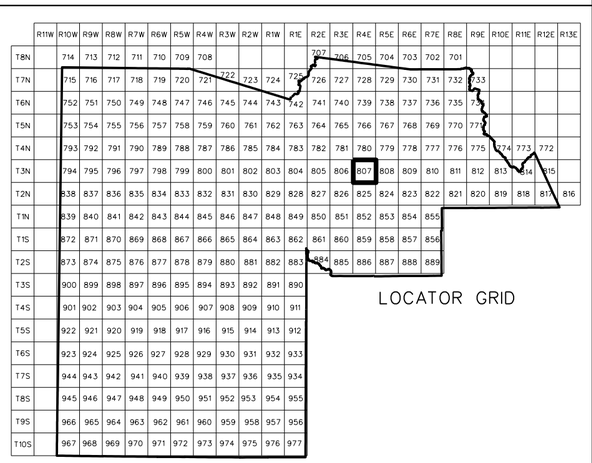

SECTION

06	05	04	03	02	01
07	08	09	10	11	12
18	17	16	15	14	13
19	20	21	22	23	24
30	29	28	27	26	25
31	32	33	34	35	36

1/4 SECTION

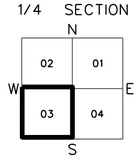

1/4 1/4 SECTION

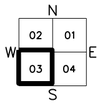

ASSESSOR BOOKS & MAPS WITHIN THIS AREA

BOOK: 175 MAP: 09
BOOK: 175 MAP: 11
BOOK: 175 MAP: 15

SUBDIVISIONS

ODYSSEY PROFESSIONAL CENTER CONDOMINIUM UNIT 230 & 240 BLDG 2 AMD
MCR 1022-17, 2010 SUB

ODYSSEY PROFESSIONAL CENTER CONDOMINIUM
MCR 614-21, 2004 SUB

ODYSSEY PROFESSIONAL CENTER CONDOMINIUM AMD
MCR 662-05, 2005 SUB

ODYSSEY PROFESSIONAL CENTER CONDOMINIUM AMD
MCR 662-05, 2005 SUB

ODYSSEY PROFESSIONAL CENTER BUILDING 1
MCR 699-05, 2005 SUB

ODYSSEY PROFESSIONAL CENTER CONDOMINIUM BUILDINGS 5 & 8
MCR 791-11, 2007 SUB

SCALE: 1" = 100'

N W E S

Maricopa County Assessor G.I.S.

08-10-2009

1750301

MARICOPA COUNTY ASSESSOR'S OFFICE
301 W. JEFFERSON ST.
PHOENIX, AZ 85003
www.maricopa.gov/assessor

LEGEND:

- Subdivision Boundary Line
- Subdivision Boundary Corner
- Street Centerline
- Street Centerline Marker (123-45-678A)
- Section Corner Marker
- Indicates change in original lot boundary
- Parcel Boundary Line
- Parcel Split Line
- Parcel Number
- Parcel Boundary Tie-In

REVISION INFORMATION IS LOCATED ON A SEPARATE DOCUMENT

Disclaimer - Indemnification
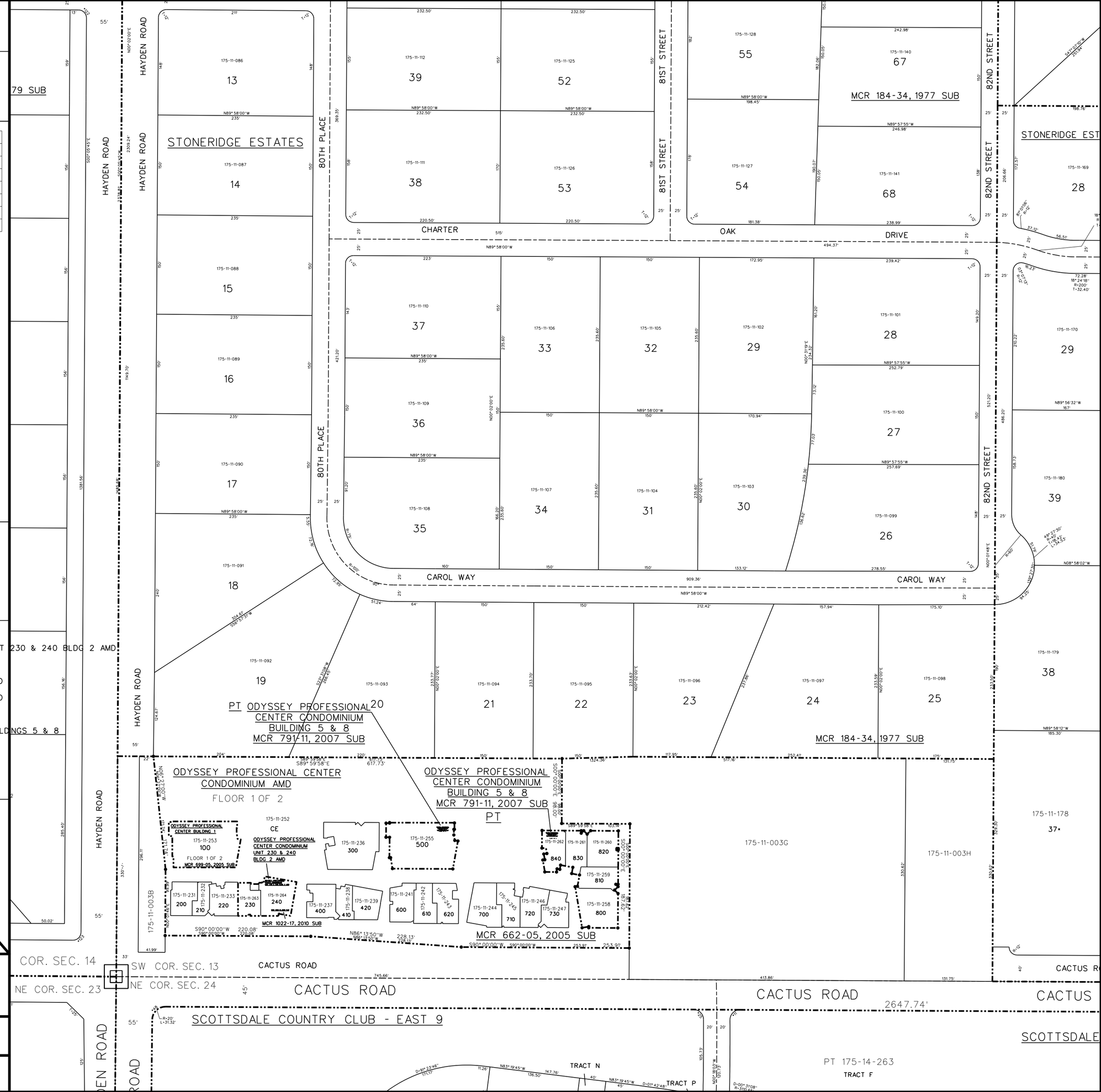
Requester/Purchaser understands and agrees that Maricopa County does not guarantee the accuracy of the data and information requested and hereby expressly disclaims any responsibility for the truth, lack of truth, validity, invalidity, accuracy, inaccuracy of any said data and information. The parcel lines on maps are for illustration purposes only and are not intended to be used as a survey product.