# MARICOPA COUNTY
## OFFICIAL PARCEL MAP
### STATE OF ARIZONA

## PT. SECTION 20 T03N R05E

MAP ID * 808 - 20 - 03 - 04

TOWNSHIP & RANGE GRID NUMBER | SECTION NUMBER | ¼ SECTION NUMBER | ¼¼ SECTION NUMBER

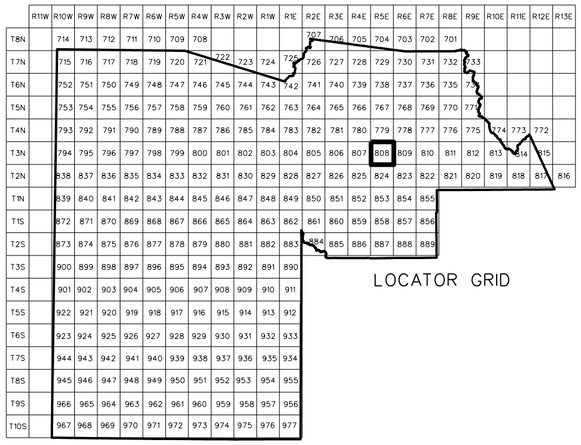


SECTION

| | | | | | |
|---|---|---|---|---|---|
| 06 | 05 | 04 | 03 | 02 | 01 |
| 07 | 08 | 09 | 10 | 11 | 12 |
| 18 | 17 | 16 | 15 | 14 | 13 |
| 19 | 20 | 21 | 22 | 23 | 24 |
| 30 | 29 | 28 | 27 | 26 | 25 |
| 31 | 32 | 33 | 34 | 35 | 36 |

1/4 SECTION

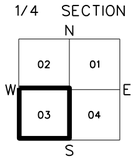


1/4 1/4 SECTION

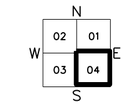


ASSESSOR BOOKS & MAPS WITHIN THIS AREA

BOOK: 217 MAP: 26
BOOK: 217 MAP: 35

## SUBDIVISIONS

LA TIERRA ESTATES
MCR 170-33, 1974 SUB

LA TIERRA ESTATES AMD
MCR 176-17, 1975 SUB

SCALE: 1" = 100'

Maricopa County Assessor G.I.S.

08-21-2008

2172601

MARICOPA COUNTY ASSESSOR'S OFFICE
301 W. JEFFERSON ST.
PHOENIX, AZ 85003
www.maricopa.gov/assessor

LEGEND:

- Subdivision Boundary Line
- Subdivision Boundary Corner
- Street Centerline
- Street Centerline Marker
- Section Corner Marker
- Indicates change in original lot boundary
- Parcel Boundary Line
- Parcel Split Line
- 123-45-678A Parcel Number
- Parcel Boundary Tie-In

REVISION INFORMATION IS LOCATED ON A SEPARATE DOCUMENT

Disclaimer - Indemnification
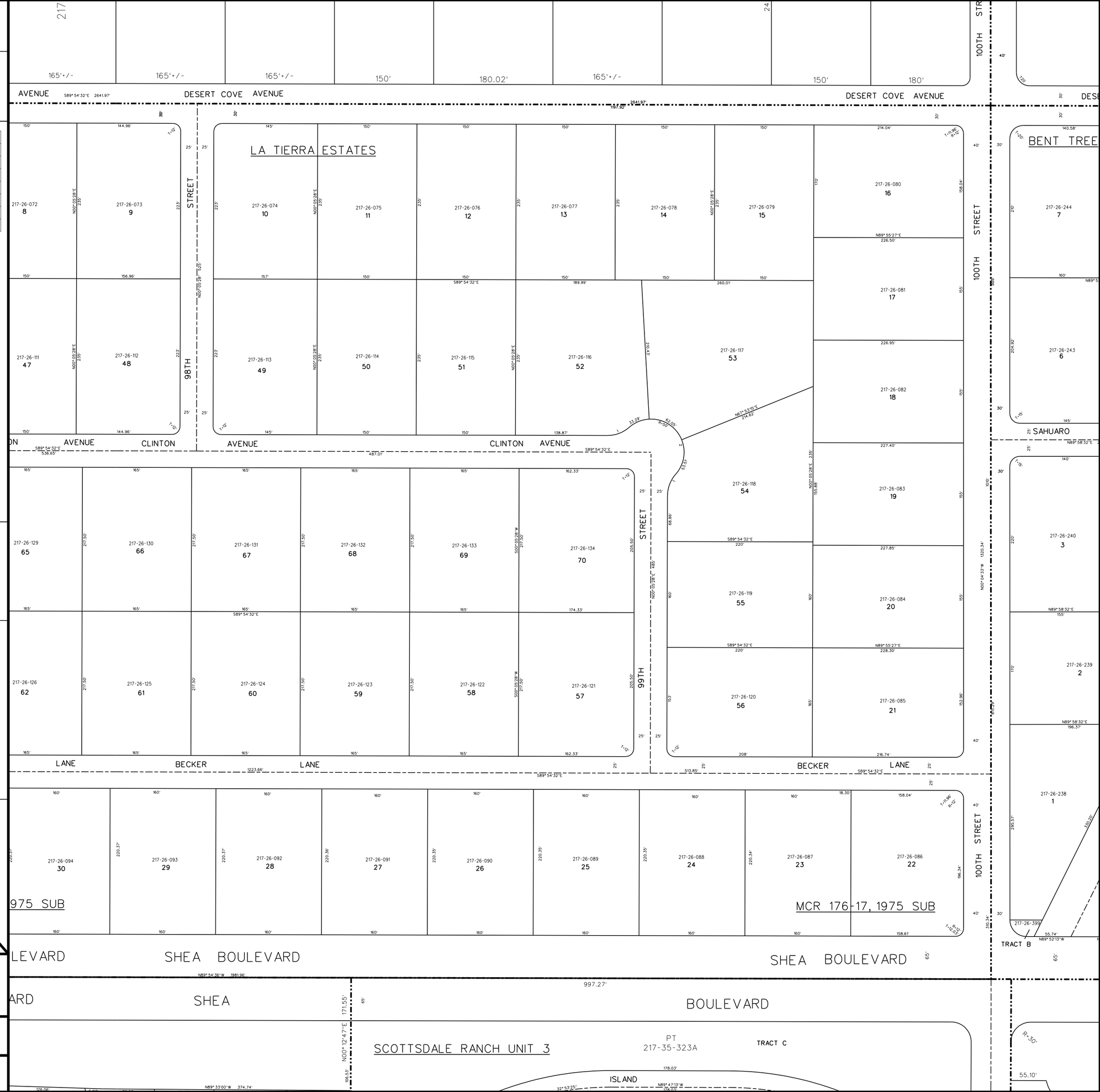
Requester/Purchaser understands and agrees that Maricopa County does not guarantee the accuracy of the data and information requested and hereby expressly disclaims any responsibility for the truth, lack of truth, validity, invalidity, accuracy, inaccuracy of any said data and information. The parcelines on maps are for illustration purposes only and are not intended to be used as a survey product.