MARICOPA COUNTY
STATE OF ARIZONA

PT. SECTION 6 T03N R06E

809 - 06 - 02 - 00

TOWNSHIP & RANGE GRID NUMBER | SECTION NUMBER | 1/4 SECTION NUMBER | 1/4 1/4 SECTION NUMBER

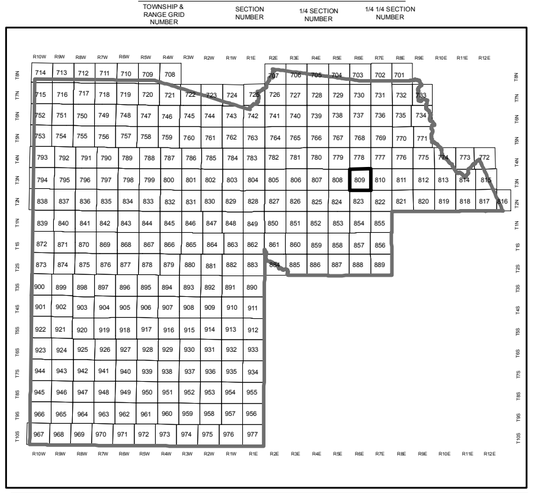

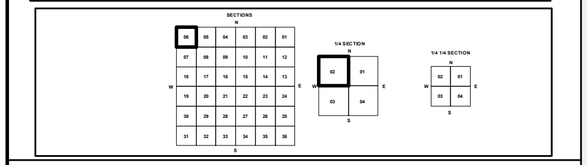

Parcels updated within this map

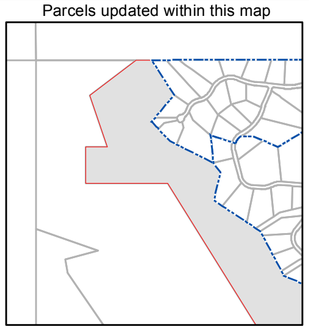

0 90 180 360 540 720 Feet

N

MARICOPA COUNTY
ASSESSOR'S OFFICE
301 W. Jefferson Street
Phoenix, AZ 85003
Date: 04/7/2015
http://mcassessor.maricopa.gov/assessor/

LEGEND: Parcels | Sections | Centerlines | Subdivisions | Section Corners

Disclaimer - Indemnification

CAUTION! USERS SHOULD INDEPENDENTLY RESEARCH AND VERIFY INFORMATION WITHIN THIS DATASET OR MAP BEFORE RELYING ON IT.

The Assessor's Office has compiled information within this dataset or map that it uses to identify, classify, and value real and personal property. Please contact the Assessor's Office at 602 506-3406 if you believe any information is incomplete, out-of date, or incorrect so that appropriate corrections can be addressed. Please note that a statutory process is also available to correct errors pursuant to Arizona Revised Statutes 42-16254.

The Assessor does not guarantee that any information contained within this dataset or map is accurate, complete or current. In many instances, the Assessor has gathered information from independent sources and made it available within this dataset or map, and the original information may have contained errors and omissions. Errors and omissions may have occurred in the process of gathering, interpreting, and reporting the information. Information within this dataset or map is not updated "real time." In addition, Users are cautioned that the process used within this dataset or map to illustrate the boundaries of adjacent parcels is not always consistent with the recorded documents for such parcels. The parcel boundaries depicted within this dataset or maps are for illustrative purposes only, and the exact relationship of adjacent parcels should be independently researched and verified. The information provided within this dataset or map is not the equivalent of a title report or a real estate survey. Users should independently research, investigate, and verify all information before relying on it or using it in the preparation of legal documents.

T04N R05E Sec. 36
T03N R05E Sec. 1
T04N R06E Sec. 31
T03N R06E Sec. 6

217-10-001A
217-45-005D
217-19-008V
217-19-008T
217-19-008K

1106.23'
639.96'
N18°45'07"W
1188'E
N00°07'32"W
1857'
239.83'
400'
S90°00'00"W
725.37'
370'
146'
646.04'
1022'
N32°00'00"W

E COYOTE WY
E BIG HORN PKWY

TRACT A
TRACT B
TRACT C
TRACT E

EAGLES NEST PAR. 6 MCR: 683-25, 2005 SUB

EAGLES NEST PAR. 5 MCR: 742-13, 2006 SUB

217-19-930 217-19-929 217-19-928 217-19-927 217-19-926 217-19-931 217-19-932 217-19-938 217-19-939 217-19-956 217-19-937 217-19-945 217-19-944 217-19-933 217-19-940 217-19-941 217-19-936 217-19-957 217-19-934 217-19-935 217-19-942 217-19-943 217-76-056 217-76-057 217-76-054 217-76-055 217-76-058 217-76-073 217-76-061 217-76-062 217-76-059 217-76-060 217-76-075 217-76-063 217-76-067 217-76-064 217-76-073 217-76-066 217-76-065 217-76-077 217-76-072