MARICOPA COUNTY
OFFICIAL PARCEL MAP
STATE OF ARIZONA

PT. SECTION 09 T03N R06E

MAP ID • 809 - 09 - 04 - 04

TOWNSHIP & RANGE GRID NUMBER | SECTION NUMBER | ¼SECTION NUMBER | ¼¼SECTION NUMBER

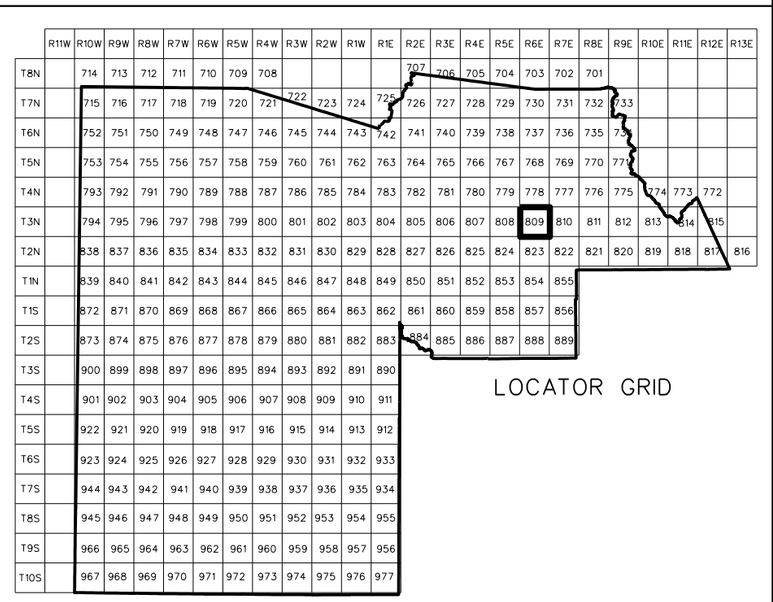

SECTION

06	05	04	03	02	01
07	08	09	10	11	12
18	17	16	15	14	13
19	20	21	22	23	24
30	29	28	27	26	25
31	32	33	34	35	36

1/4 SECTION

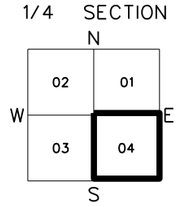

1/4 1/4 SECTION

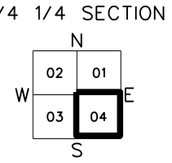

ASSESSOR BOOKS & MAPS WITHIN THIS AREA

BOOK: 176	MAP: 01
BOOK: 176	MAP: 16
BOOK: 176	MAP: 17
BOOK: 176	MAP: 18

SUBDIVISIONS

SCALE: 1" = 100'

N W E S

Maricopa County Assessor G.I.S.

12-23-2010

1761701

MARICOPA COUNTY ASSESSOR'S OFFICE
301 W. JEFFERSON ST.
PHOENIX, AZ 85003
www.maricopa.gov/assessor

LEGEND:

- Subdivision Boundary Line
- Subdivision Boundary Corner
- Street Centerline
- Street Centerline Marker
- Section Corner Marker
- Indicates change in original lot boundary
- Parcel Boundary Line
- Parcel Split Line
- 123-45-678A Parcel Number
- Parcel Boundary Tie-In

REVISION INFORMATION IS LOCATED ON A SEPARATE DOCUMENT

Disclaimer - Indemnification

Requester/Purchaser understands and agrees that Maricopa County does not guarantee the accuracy of the data and information requested and hereby expressly disclaims any responsibility for the truth, lack of truth, validity, invalidity, accuracy, inaccuracy of any said data and information. The parcel lines on maps are for illustration purposes only and are not intended to be used as a survey product.

176-17-300J

BURSAGE DRIVE

MCR 458-19, 1998 SUB

MCR 417-37, 1997 SUB

SUNRIDGE CANYON

PARCEL H AT SUNRIDGE CANYON

PT 176-18-011Q PARCEL 3

PT 176-18-527 TRACT B

MCR 406-23, 1996 SUB

GOLDEN EAGLE BOULEVARD

PALISADES BOULEVARD

FOUNTAIN HILLS ARIZONA FINAL PLAT 601-D

MCR 339-29, 1991 SUB

FOUNTAIN HILLS ARIZONA FINAL PLAT 601-B

FOUNTAIN HILLS ARIZONA FINAL PLAT NO 601-C

MCR 166-31,1974 SUB

JACKRABBIT LANE

LOST HILLS DRIVE

TUMBLEWEED DRIVE

PONDEROSA DRIVE

SE COR. SEC. 09

NE COR. SEC. 16

NW COR.