MARICOPA COUNTY
STATE OF ARIZONA

PT. SECTION 17 T03N R06E

809 - 17 - 01 - 03

TOWNSHIP & RANGE GRID NUMBER | SECTION NUMBER | 1/4 SECTION NUMBER | 1/4 1/4 SECTION NUMBER

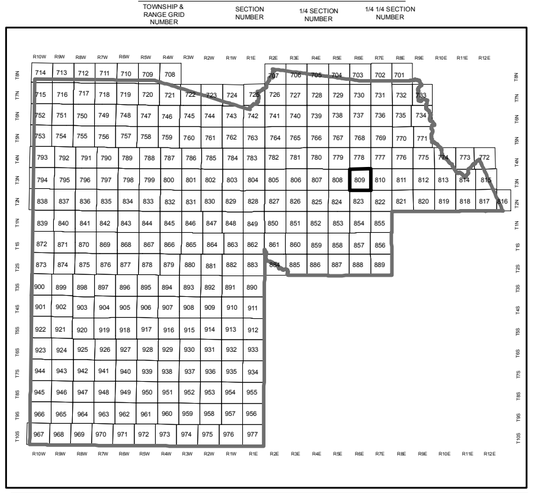

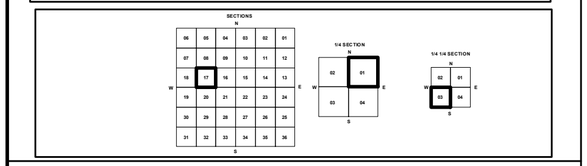

Parcels updated within this map

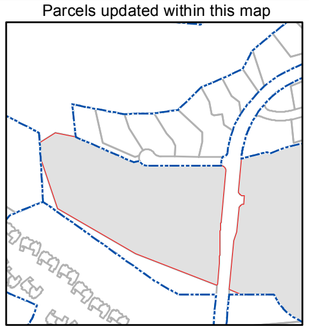

0 45 90 180 270 360 Feet

N

MARICOPA COUNTY
ASSESSOR'S OFFICE
301 W. Jefferson Street
Phoenix, AZ 85003
Date: 8/17/2016

http://mcassessor.maricopa.gov/assessor/

LEGEND: Parcels | Sections | Centerlines | Subdivisions | Section Corners

Disclaimer - Indemnification

CAUTION! USERS SHOULD INDEPENDENTLY RESEARCH AND VERIFY INFORMATION WITHIN THIS DATASET OR MAP BEFORE RELYING ON IT.

The Assessor's Office has compiled information within this dataset or map that it uses to identify, classify, and value real and personal property. Please contact the Assessor's Office at 602 506-3406 if you believe any information is incomplete, out-of date, or incorrect so that appropriate corrections can be addressed. Please note that a statutory process is also available to correct errors pursuant to Arizona Revised Statutes 42-16254.

The Assessor does not guarantee that any information contained within this dataset or map is accurate, complete or current. In many instances, the Assessor has gathered information from independent sources and made it available within this dataset or map, and the original information may have contained errors and omissions. Errors and omissions may have occurred in the process of gathering, interpreting, and reporting the information. Information within this dataset or map is not updated "real time." In addition, Users are cautioned that the process used within this dataset or map to illustrate the boundaries of adjacent parcels is not always consistent with the recorded documents for such parcels. The parcel boundaries depicted within this dataset or maps are for illustrative purposes only, and the exact relationship of adjacent parcels should be independently researched and verified. The information provided within this dataset or map is not the equivalent of a title report or a real estate survey. Users should independently research, investigate, and verify all information before relying on it or using it in the preparation of legal documents.

PARCEL 1*
176-18-006G

176-18-539
176-18-540
176-18-548 TRACT A
176-18-541
176-18-542
176-18-543
176-18-544
176-18-545
176-18-546
176-18-547
176-18-576
176-18-612
176-18-610
176-18-613 TRACT C
176-18-010R
176-18-010S
176-18-006F
176-18-010Q
176-18-966
176-18-964
176-18-963
176-15-214
176-15-211
176-15-222
176-15-224
176-15-225
176-15-226
176-15-227
176-15-228
176-15-229
176-15-230
176-15-231
176-15-232
176-15-233
176-15-234
176-15-235
176-15-236
176-15-237
176-15-218
176-15-219
176-15-220
176-15-221
176-15-270
176-15-271

SUNRIDGE CANYON PAR. M MCR: 427-50, 1997 SUB

PAR. N WEST PH. 2 AT SUNRIDGE CANYON MCR: 440-01, 1998 SUB

COPPERWYND - FOUNTAIN HILLS MCR: 460-08, 1999 SUB

SUNRIDGE CANYON MCR: 406-23, 1996 SUB

VILLAS AT COPPERWYND MCR: 465-37, 1999 SUB

HILLTOP AT SUNRIDGE CANYON MCR: 496-49, 2000 SUB

N SUNRIDGE DR
SUNRIDGE DR
N MANZANITA LN
E RHOADS CT
E COPPERWYND DR
E GRANDVIEW DR
FLOOR 1 OF 2