MARICOPA COUNTY
OFFICIAL PARCEL MAP
STATE OF ARIZONA

PT. SECTION 19 T03N R06E

MAP ID • 809 - 19 - 01 - 04

TOWNSHIP & RANGE GRID NUMBER | SECTION NUMBER | 1/4 SECTION NUMBER | 1/4 1/4 SECTION NUMBER

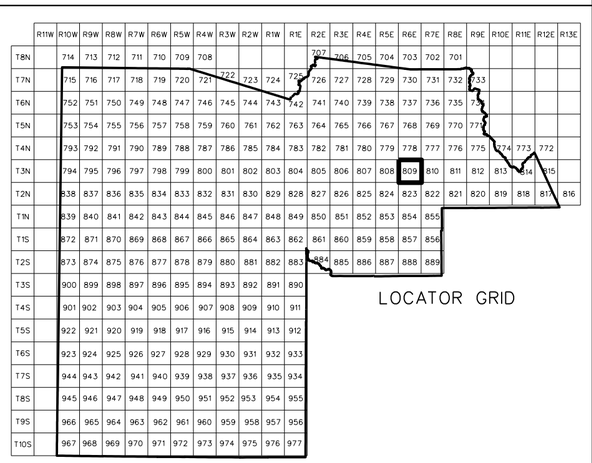

SECTION

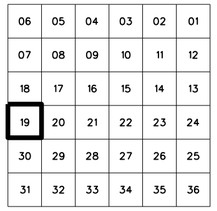

1/4 SECTION

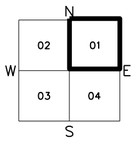

1/4 1/4 SECTION

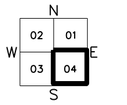

ASSESSOR BOOKS & MAPS WITHIN THIS AREA

BOOK: 217 MAP: 30
BOOK: 217 MAP: 67
BOOK: 217 MAP: 69

SUBDIVISIONS

HIDDEN HILLS MOD
MCR 499-38, 2000 SUB
HIDDEN HILLS PARCEL B
MCR 511-33, 2001 SUB
HIDDEN HILLS PARCEL C
MCR 513-36, 2001 SUB
LUPINE DRIVE MOD
MCR 524-11, 2001 SUB
HIDDEN HILLS PARCEL D & E
MCR 533-34, 2001 SUB

SCALE: 1" = 100'

Maricopa County Assessor G.I.S.

08-21-2008

2173001

MARICOPA COUNTY ASSESSOR'S OFFICE
301 W. JEFFERSON ST.
PHOENIX, AZ 85003
www.maricopa.gov/assessor

LEGEND:

- Subdivision Boundary Line
- Subdivision Boundary Corner
- Street Centerline
- Street Centerline Marker
- Section Corner Marker
- Indicates change in original lot boundary
- Parcel Boundary Line
- Parcel Split Line
- 123-45-678A Parcel Number
- Z Parcel Boundary Tie-In

REVISION INFORMATION IS LOCATED ON A SEPARATE DOCUMENT

Disclaimer - Indemnification
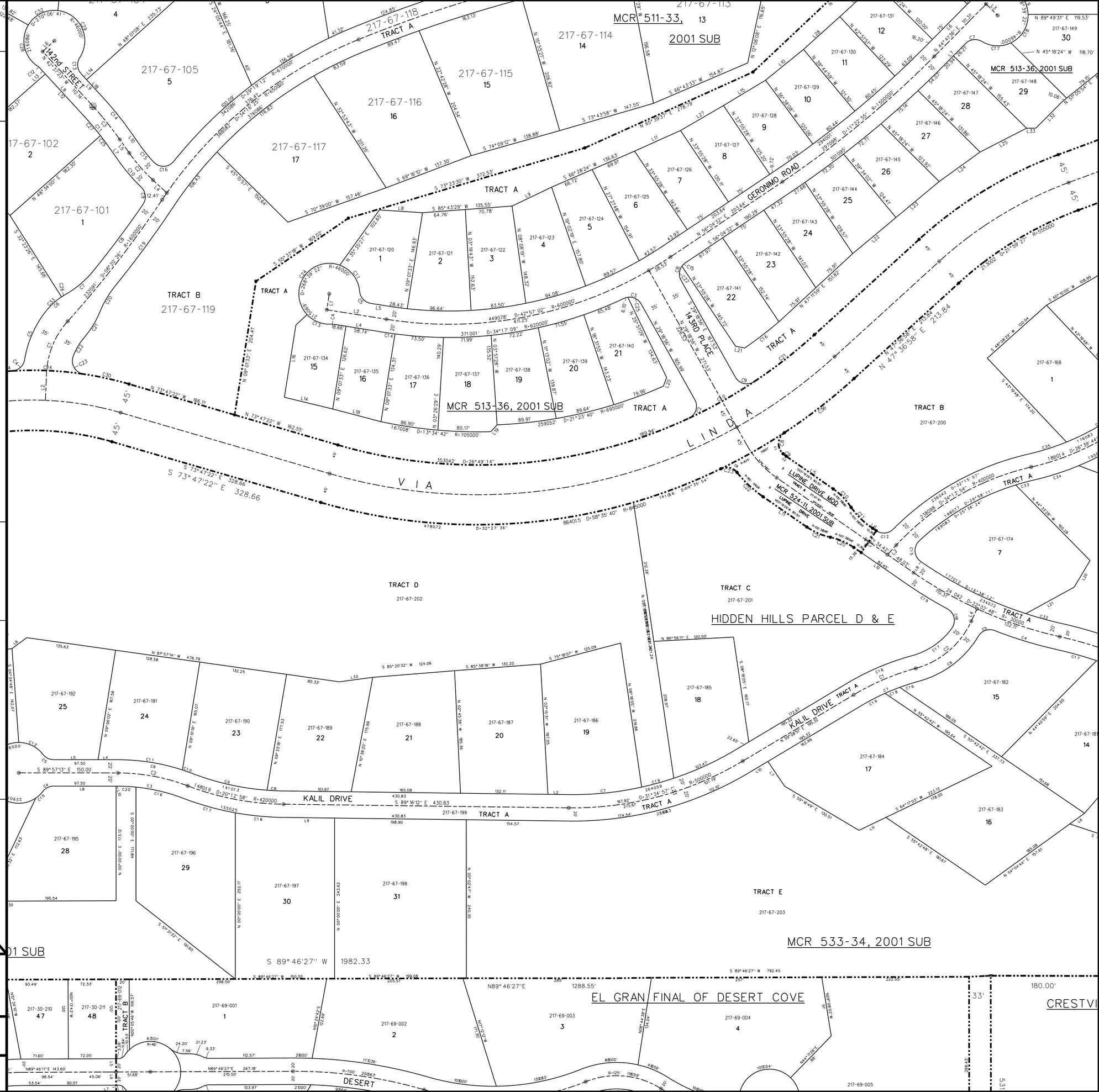
Requester/Purchaser understands and agrees that Maricopa County does not guarantee the accuracy of the data and information requested and hereby expressly disclaims any responsibility for the truth, lack of truth, validity, invalidity, accuracy, inaccuracy of any said data and information. The parcellines on maps are for illustration purposes only and are not intended to be used as a survey product.