MARICOPA COUNTY

STATE OF ARIZONA

PT. SECTION 27 T03N R06E

809 - 27 - 03 - 01

TOWNSHIP & RANGE GRID NUMBER | SECTION NUMBER | 1/4 SECTION NUMBER | 1/4 1/4 SECTION NUMBER

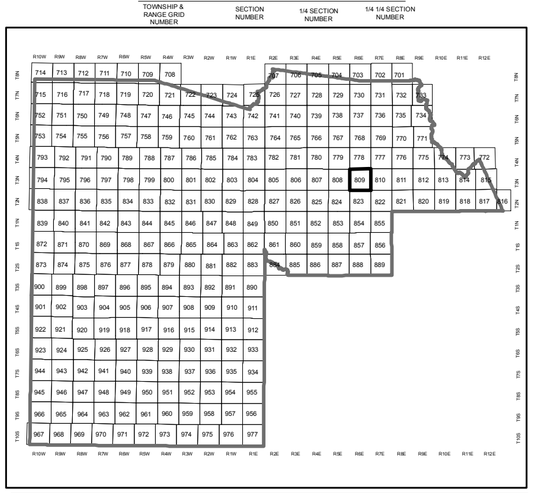

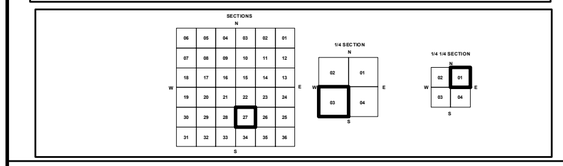

Parcels updated within this map

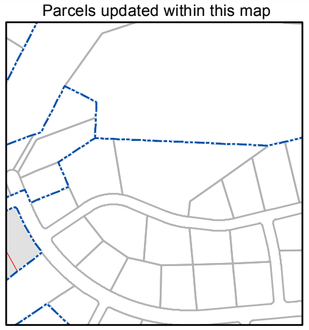

0 45 90 180 270 360 Feet

N

MARICOPA COUNTY
ASSESSOR'S OFFICE
301 W. Jefferson Street
Phoenix, AZ 85003
Date: 11/2/2015
http://mcassessor.maricopa.gov/assessor/

LEGEND: Parcels | Sections | Centerlines | Subdivisions | Section Corners

Disclaimer - Indemnification

CAUTION! USERS SHOULD INDEPENDENTLY RESEARCH AND VERIFY INFORMATION WITHIN THIS DATASET OR MAP BEFORE RELYING ON IT.

The Assessor's Office has compiled information within this dataset or map that it uses to identify, classify, and value real and personal property. Please contact the Assessor's Office at 602 506-3406 if you believe any information is incomplete, out-of date, or incorrect so that appropriate corrections can be addressed. Please note that a statutory process is also available to correct errors pursuant to Arizona Revised Statutes 42-16254.

The Assessor does not guarantee that any information contained within this dataset or map is accurate, complete or current. In many instances, the Assessor has gathered information from independent sources and made it available within this dataset or map, and the original information may have contained errors and omissions. Errors and omissions may have occurred in the process of gathering, interpreting, and reporting the information. Information within this dataset or map is not updated "real time." In addition, Users are cautioned that the process used within this dataset or map to illustrate the boundaries of adjacent parcels is not always consistent with the recorded documents for such parcels. The parcel boundaries depicted within this dataset or maps are for illustrative purposes only, and the exact relationship of adjacent parcels should be independently researched and verified. The information provided within this dataset or map is not the equivalent of a title report or a real estate survey. Users should independently research, investigate, and verify all information before relying on it or using it in the preparation of legal documents.

FIREROCK PAR. D MCR: 507-10, 2000 SUB

176-11-137

176-11-138

176-11-030D

OSR-2*

FIREROCK MCR: 503-20, 2000 SUB

176-11-030C

176-11-071

176-11-072

176-11-074

FIREROCK PAR. F MCR: 503-43, 2000 SUB

TRACT A

176-11-073

176-11-070

176-09-385 24

176-09-413 TRACT A

176-09-399

176-09-398 37

176-09-397 36

176-09-396 35

176-09-384 23

176-09-395

E TOMBSTONE AVE

FOUNTAIN HILLS AZ F P PLAT NO 415 MCR: 358-27, 1994 SUB

176-09-393

176-09-406 45

20A

176-09-520

FOUNTAIN HILLS ARIZONA NO 415 LTS 19 & 20 RP. MCR: 1242-29, 2017 SUB

176-09-386 25

176-09-394 33

32

176-09-392 31

N LEO DR

176-09-519

19A

176-09-387 26

176-09-388 27

176-09-389 28

176-09-390 29

176-09-391 30

176-09-407

E SAGUARO BLVD

176-09-379 18

176-09-378 17

176-09-418

FOUNTAIN HILLS AZ FP NO 415 LOT 15 & 16 RP. MCR: 430-08, 1997 SUB

E RED MOUNTAIN TR

176-09-372

176-09-371

176-09-370

176-09-369