MARICOPA COUNTY

OFFICIAL PARCEL MAP

STATE OF ARIZONA

PT. SECTION 29 T03N R06E

MAP ID * 809 - 29 - 01 - 04

TOWNSHIP & RANGE GRID NUMBER | SECTION NUMBER | ¼SECTION NUMBER | ¼¼SECTION NUMBER

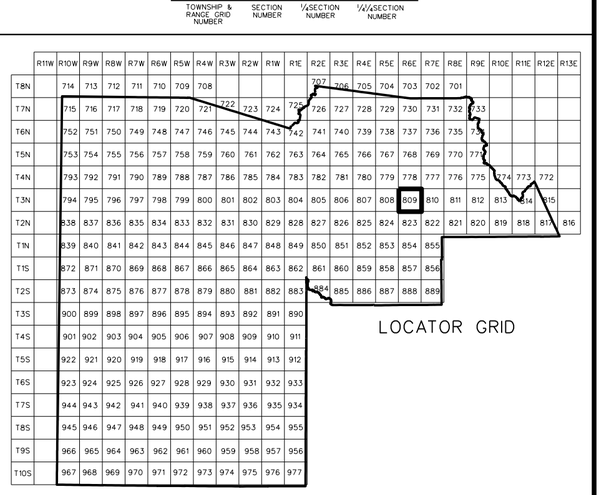

SECTION

06	05	04	03	02	01
07	08	09	10	11	12
18	17	16	15	14	13
19	20	21	22	23	24
30	29	28	27	26	25
31	32	33	34	35	36

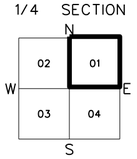

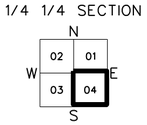

ASSESSOR BOOKS & MAPS WITHIN THIS AREA

BOOK: 176 MAP: 11
BOOK: 217 MAP: 30
BOOK: 217 MAP: 72

SUBDIVISIONS

LA LOMA AT EAGLE MOUNTAIN AMD
MCR 491-29, 1999 SUB

LA LOMA 2 AT EAGLE MOUNTAIN CONDOMINIUMS REPLAT OF UNITS 22-38 & TRACT D
MCR 519-49, 2001 SUB

LA LOMA 3 AT EAGLE MOUNTAIN CONDO
MCR 532-07, 2001 SUB

FIREROCK PARCEL P2-Q1
MCR 536-49, 2001 SUB

FIREROCK PARCEL Q-2
MCR 536-50, 2001 SUB

FIREROCK PARCEL P-1
MCR 540-02, 2001 SUB

LA LOMA 4 AT EAGLE MOUNTAIN CONDOMINIUMS
MCR 546-35, 2002 SUB

FIREROCK PARCEL P2-Q1 LOT 1 REPLAT
MCR 569-19, 2002 SUB

LA LOMA 4 AT EAGLE MOUNTAIN CONDOMINIUMS UNIT 81 AMD
MCR 569-21, 2002 SUB

SCALE: 1" = 100'

N W E S

Maricopa County Assessor G.I.S.

1760901

09-02-2008

MARICOPA COUNTY ASSESSOR'S OFFICE
301 W. JEFFERSON ST.
PHOENIX, AZ 85003
www.maricopa.gov/assessor

LEGEND:

- Subdivision Boundary Line
- Subdivision Boundary Corner
- Street Centerline
- Street Centerline Marker
- Section Corner Marker
- Indicates change in original lot boundary
- Parcel Boundary Line
- Parcel Split Line
- 123-45-678A Parcel Number
- Parcel Boundary Tie-In

REVISION INFORMATION IS LOCATED ON A SEPARATE DOCUMENT

Disclaimer - Indemnification
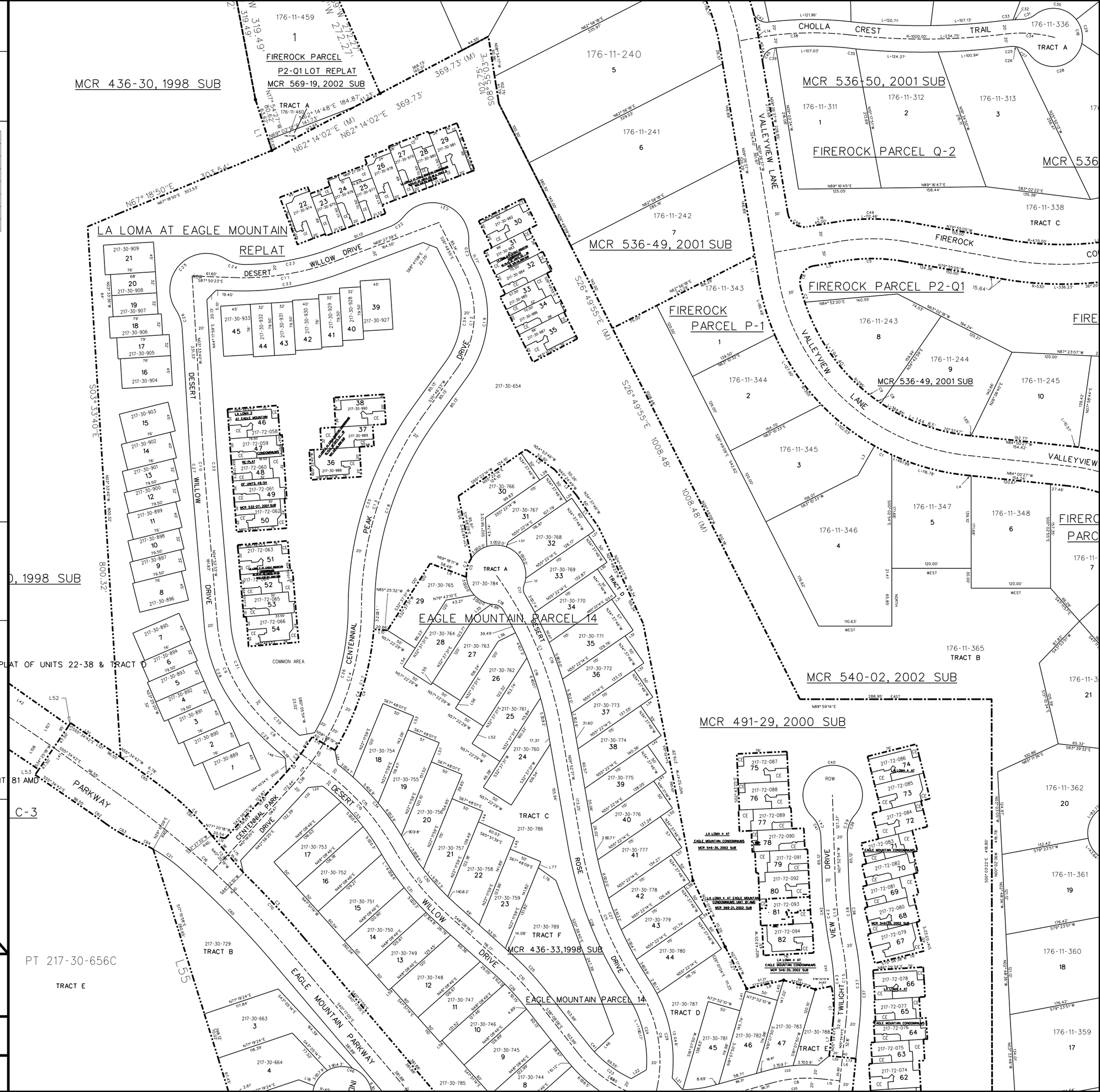
Requester/Purchaser understands and agrees that Maricopa County does not guarantee the accuracy of the data and information requested and hereby expressly disclaims any responsibility for the truth, lack of truth, validity, invalidity, accuracy, inaccuracy of any said data and information. The parcelines on maps are for illustration purposes only and are not intended to be used as a survey product.