MARICOPA COUNTY
STATE OF ARIZONA

PT. SECTION 12 T03N R07E

810 - 12 - 04 - 00

TOWNSHIP & RANGE GRID NUMBER | SECTION NUMBER | 1/4 SECTION NUMBER | 1/4 1/4 SECTION NUMBER

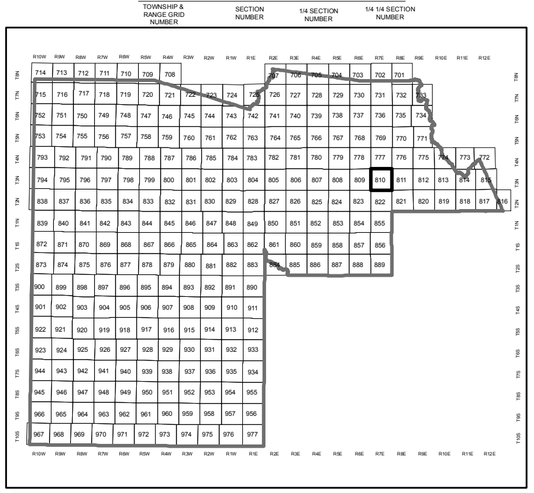

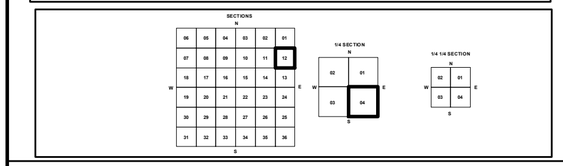

Parcels updated within this map

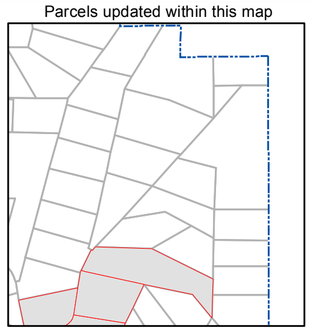

0 90 180 360 540 720 Feet

N

MARICOPA COUNTY
ASSESSOR'S OFFICE
301 W. Jefferson Street
Phoenix, AZ 85003
Date: 9/28/2016

http://mcassessor.maricopa.gov/assessor/

LEGEND: Parcels | Sections | Centerlines | Subdivisions | Section Corners

Disclaimer - Indemnification

CAUTION! USERS SHOULD INDEPENDENTLY RESEARCH AND VERIFY INFORMATION WITHIN THIS DATASET OR MAP BEFORE RELYING ON IT.

The Assessor's Office has compiled information within this dataset or map that it uses to identify, classify, and value real and personal property. Please contact the Assessor's Office at 602 506-3406 if you believe any information is incomplete, out-of date, or incorrect so that appropriate corrections can be addressed. Please note that a statutory process is also available to correct errors pursuant to Arizona Revised Statutes 42-16254.

The Assessor does not guarantee that any information contained within this dataset or map is accurate, complete or current. In many instances, the Assessor has gathered information from independent sources and made it available within this dataset or map, and the original information may have contained errors and omissions. Errors and omissions may have occurred in the process of gathering, interpreting, and reporting the information. Information within this dataset or map is not updated "real time." In addition, Users are cautioned that the process used within this dataset or map to illustrate the boundaries of adjacent parcels is not always consistent with the recorded documents for such parcels. The parcel boundaries depicted within this dataset or maps are for illustrative purposes only, and the exact relationship of adjacent parcels should be independently researched and verified. The information provided within this dataset or map is not the equivalent of a title report or a real estate survey. Users should independently research, investigate, and verify all information before relying on it or using it in the preparation of legal documents.

219-16-027B
219-16-027C
219-16-027F
219-16-027G
219-16-027E
219-16-029X
219-16-029W
219-16-029U
219-16-029V
219-16-029Y
219-16-029H
219-16-024F
219-16-024A
219-16-029C
219-16-029D
219-16-029T
219-16-022W
219-16-022T
219-16-024E
219-16-029K
219-16-022U
219-16-029S
219-16-024C
219-16-029M
219-16-022P
219-16-022Y
219-16-029P
219-16-022X
219-16-022Q
219-16-022V
219-16-029R
219-16-022R
219-16-023F
219-16-021C
219-16-029Q
219-16-021G
219-16-021H
219-16-022S
219-16-023E
219-16-021U
219-16-021R
219-16-023G

13*
8

GOLDFIELD RANCH PH.
1 SURVEY LOT 1-15
MCR: 188-24,
1979 SUB

N WHITE FACE CANYON
N GOLDFIELD RD
N MERIDIAN RD
N BLUE COYOTE TR

T03N R07E Sec. 12
T03N R07E Sec. 13
T03N R08E Sec. 7
T03N R08E Sec. 18

87