MARICOPA COUNTY
STATE OF ARIZONA

PT. SECTION 35 T02N R06E

823 - 35 - 03 - 04

TOWNSHIP & RANGE GRID NUMBER | SECTION NUMBER | 1/4 SECTION NUMBER | 1/4 1/4 SECTION NUMBER

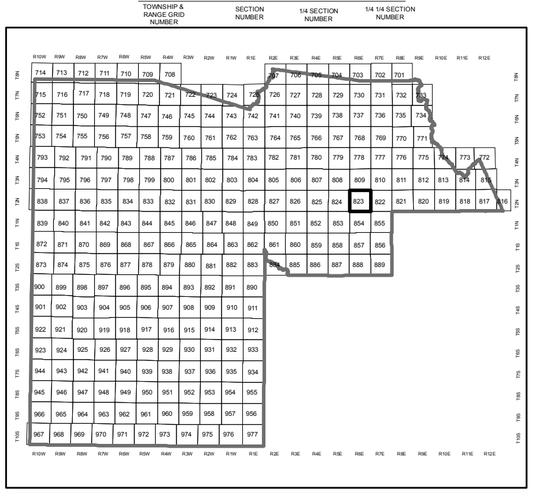

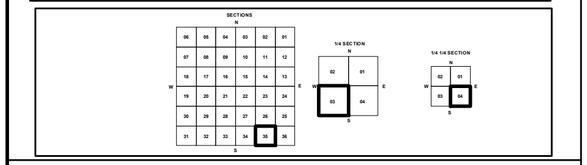

Parcels updated within this map

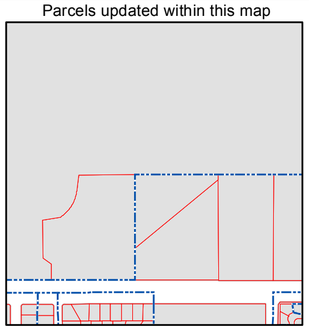

0 45 90 180 270 360 Feet

N

MARICOPA COUNTY
ASSESSOR'S OFFICE
301 W. Jefferson Street
Phoenix, AZ 85003
Date: 08/29/2014
http://mcassessor.maricopa.gov/assessor/

LEGEND: Parcels | Sections | Centerlines | Subdivisions | Section Corners

Disclaimer - Indemnification

CAUTION! USERS SHOULD INDEPENDENTLY RESEARCH AND VERIFY INFORMATION WITHIN THIS DATASET OR MAP BEFORE RELYING ON IT.

The Assessor's Office has compiled information within this dataset or map that it uses to identify, classify, and value real and personal property. Please contact the Assessor's Office at 602 506-3406 if you believe any information is incomplete, out-of date, or incorrect so that appropriate corrections can be addressed. Please note that a statutory process is also available to correct errors pursuant to Arizona Revised Statutes 42-16254.

The Assessor does not guarantee that any information contained within this dataset or map is accurate, complete or current. In many instances, the Assessor has gathered information from independent sources and made it available within this dataset or map, and the original information may have contained errors and omissions. Errors and omissions may have occurred in the process of gathering, interpreting, and reporting the information. Information within this dataset or map is not updated "real time." In addition, Users are cautioned that the process used within this dataset or map to illustrate the boundaries of adjacent parcels is not always consistent with the recorded documents for such parcels. The parcel boundaries depicted within this dataset or maps are for illustrative purposes only, and the exact relationship of adjacent parcels should be independently researched and verified. The information provided within this dataset or map is not the equivalent of a title report or a real estate survey. Users should independently research, investigate, and verify all information before relying on it or using it in the preparation of legal documents.

LONGBOW BUSINESS PARK & GOLF CLUB AMD MCR: 829-44, 2007 SUB

141-41-014

8

L67 | L68 | L69 | L70 | L71 | L72

141-41-013

7

465.34'

180.23'

N00°20'49"W 584.99'

409.77'

460'

32.23'

S89°39'51"W 1073.03'

N89°39'51"E

141-42-005B

595'

N50°37'00"E

141-42-006A

557.77'

590'

141-42-004X

589.80'

N00°22'53"W

141-42-009

460'

70'

65'

E MCDOWELL RD

T02N R06E Sec. 35

T01N R06E Sec. 2

APACHE WELLS MOBILE PARK 3 MCR: 116-08, SUB

141-43-601

N LEMA DR

141-43-479 1319

141-43-480 1320

APACHE WELLS MOBILE PARK 3A MCR: 162-14, SUB

141-43-874 1317

141-43-873 1316

APACHE WELLS MOBILE PARK 3B 1164-1274 1583-1590 MCR: 193-12, 1971 SUB

E MCDOWELL RD

1583 141-82-112

141-82-113 1584

141-82-114 1585

141-82-115 1586

141-82-116 1587

141-82-117 1588

141-82-118 1589

141-82-119 1590

141-82-085 | 141-82-084 | 141-82-083 | 141-82-082 | 141-82-081 | 141-82-080 | 141-82-079

620'+/-

141-43-002N

N 56TH ST

WELLS LOT 1-499 MCR: 256-42, 1984 SUB

141-80-423A

141-80-424A

141-80-907

141-80-514A