MARICOPA COUNTY

STATE OF ARIZONA

PT. SECTION 35 T02N R06E

823 - 35 - 04 - 01

TOWNSHIP & RANGE GRID NUMBER | SECTION NUMBER | 1/4 SECTION NUMBER | 1/4 1/4 SECTION NUMBER

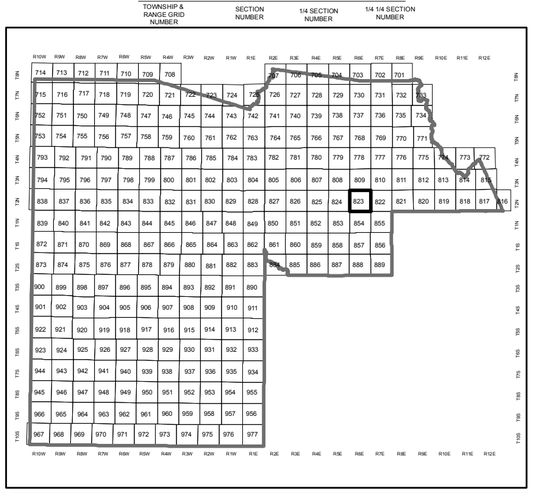

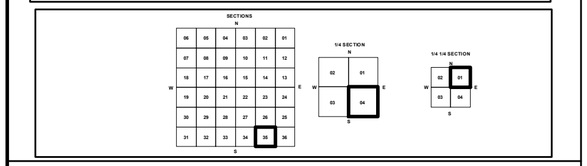

Parcels updated within this map



0 45 90 180 270 360 Feet

N

MARICOPA COUNTY
ASSESSOR'S OFFICE
301 W. Jefferson Street
Phoenix, AZ 85003

Date: 1/4/2017

http://mcassessor.maricopa.gov/assessor/

LEGEND: Parcels | Sections | Centerlines | Subdivisions | Section Corners

Disclaimer - Indemnification

CAUTION! USERS SHOULD INDEPENDENTLY RESEARCH AND VERIFY INFORMATION WITHIN THIS DATASET OR MAP BEFORE RELYING ON IT.

The Assessor's Office has compiled information within this dataset or map that it uses to identify, classify, and value real and personal property. Please contact the Assessor's Office at 602 506-3406 if you believe any information is incomplete, out-of date, or incorrect so that appropriate corrections can be addressed. Please note that a statutory process is also available to correct errors pursuant to Arizona Revised Statutes 42-16254.

The Assessor does not guarantee that any information contained within this dataset or map is accurate, complete or current. In many instances, the Assessor has gathered information from independent sources and made it available within this dataset or map, and the original information may have contained errors and omissions. Errors and omissions may have occurred in the process of gathering, interpreting, and reporting the information. Information within this dataset or map is not updated "real time." In addition, Users are cautioned that the process used within this dataset or map to illustrate the boundaries of adjacent parcels is not always consistent with the recorded documents for such parcels. The parcel boundaries depicted within this dataset or maps are for illustrative purposes only, and the exact relationship of adjacent parcels should be independently researched and verified. The information provided within this dataset or map is not the equivalent of a title report or a real estate survey. Users should independently research, investigate, and verify all information before relying on it or using it in the preparation of legal documents.

141-41-020
3
LONGBOW BUSINESS PARK & GOLF CLUB MCR: 1298-31, 2018 SUB
141-41-021
3A
141-41-008
S60°51'01"E 221.46'
L=218.74' R=1000' E LONGBOW PKWY
L=297.06' R=1000'
L=539.02'
L=310.43'
365.09' N89°35'46"E
N89°35'46"E 285.10'
S45°24'29"E 21.07'
75.18'
N RECKER RD
T02N R06E Sec. 35
T02N R06E Sec. 36
65'
55'
45'
L32 L33 L34 L35 L43 L44 L45 L46 L47 L48
LONGBOW BUSINESS PARK & GOLF CLUB AMD MCR: 829-44, 2007 SUB
141-41-010
4
8
141-41-014
N00°24'14"W 1355.48'
141-69-079A
RIDGEVIEW SOUTH TR A-O MCR: 284-41, 1986 SUB
141-69-393 276
141-69-394 277
141-69-395 278
141-69-396 279
141-69-397 280
RIDGEVIEW UNIT 2 LOT 131-282 MCR: 304-15, 1987 SUB
281 141-69-398
282 141-69-399
141-93-121 330
331 141-93-122
141-93-123 332
141-93-124 333
141-93-125 334
141-93-126 335
141-93-127 336
141-93-128 337
141-93-129 338
RIDGEVIEW UNIT 3-B MCR: 362-44, 1994 SUB
141-69-010C