MARICOPA COUNTY
OFFICIAL PARCEL MAP
STATE OF ARIZONA

PT. SECTION 01 T02N R04E

MAP ID • 825 - 01 - 03 - 01

TOWNSHIP & RANGE GRID NUMBER | SECTION NUMBER | 1/4 SECTION NUMBER | 1/4 1/4 SECTION NUMBER

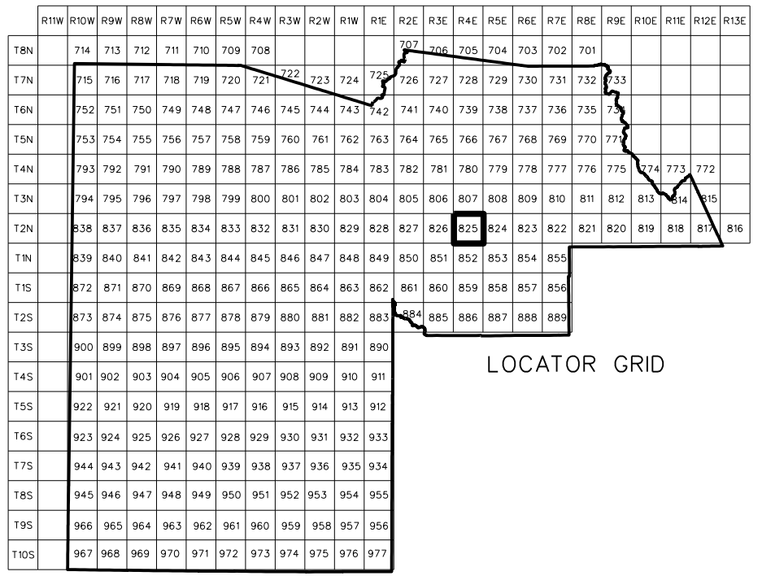

LOCATOR GRID

SECTION

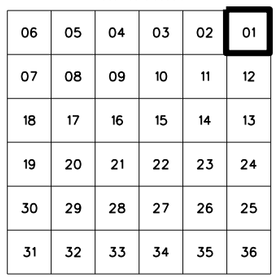

1/4 SECTION

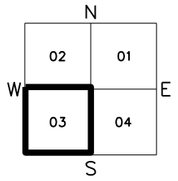

1/4 1/4 SECTION

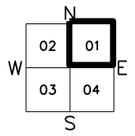

ASSESSOR BOOKS & MAPS WITHIN THIS AREA

BOOK: 174	MAP: 08
BOOK: 177	MAP: 03
BOOK: 177	MAP: 04
BOOK: 177	MAP: 05

SUBDIVISIONS

+ASEO VILLAGE AMD
MCR 154-13, 1973 SUB

°EL NORTE GARDENS
MCR 192-08, 1978 SUB

ESTATE LOS ARBOLES 2
MCR 202-43, 1979 SUB

VILLA DEL SOL REPLAT
MCR 257-24, 1984 SUB

MCCORMICK PLACE SOUTH CONDOMINIUM
MCR 783-32, 2007 SUB

VERITAS AT MCCORMICK CONDOMINIUM
MCR 948-39, 2009 SUB

SCALE: 1" = 100'

Maricopa County Assessor G.I.S.

08-11-2008

1740601

MARICOPA COUNTY ASSESSOR'S OFFICE
301 W. JEFFERSON ST.
PHOENIX, AZ 85003
www.maricopa.gov/assessor

LEGEND:

- Subdivision Boundary Line
- Subdivision Boundary Corner
- Street Centerline
- Street Centerline Marker
- Section Corner Marker
- Indicates change in original lot boundary
- Parcel Boundary Line
- Parcel Split Line
- 123-45-678A Parcel Number
- Parcel Boundary Tie-In

REVISION INFORMATION IS LOCATED ON A SEPARATE DOCUMENT

Disclaimer - Indemnification
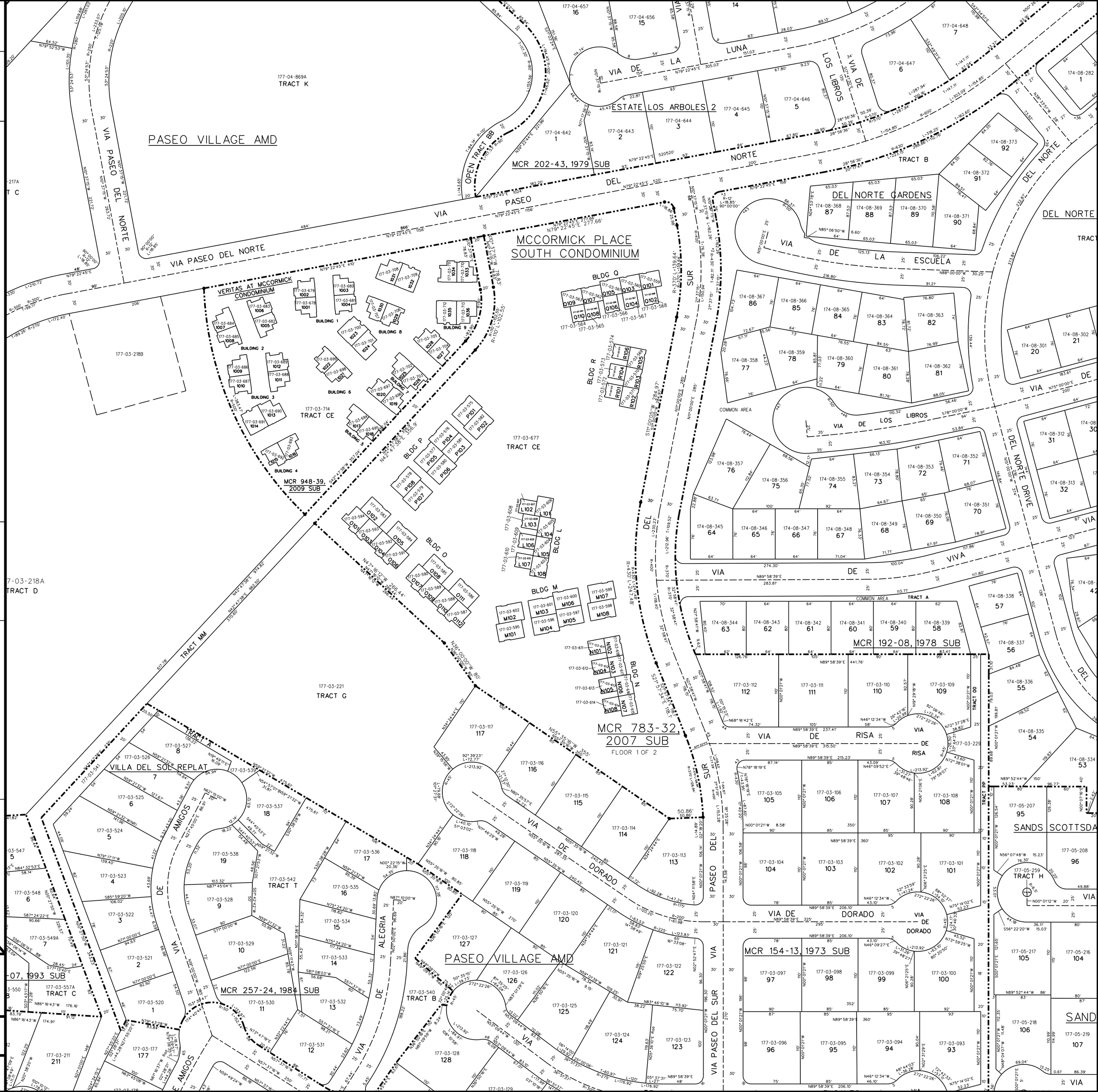
Requester/Purchaser understands and agrees that Maricopa County does not guarantee the accuracy of the data and information requested and hereby expressly disclaims any responsibility for the truth, lack of truth, validity, invalidity, accuracy, inaccuracy of any said data and information. The parcellines on maps are for illustration purposes only and are not intended to be used as a survey product.