MARICOPA COUNTY

STATE OF ARIZONA

PT. SECTION 4 T02N R04E

825 - 04 - 01 - 02

TOWNSHIP & RANGE GRID NUMBER | SECTION NUMBER | 1/4 SECTION NUMBER | 1/4 1/4 SECTION NUMBER

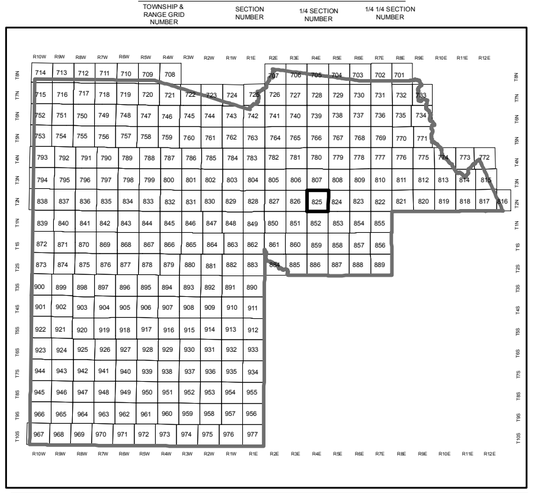

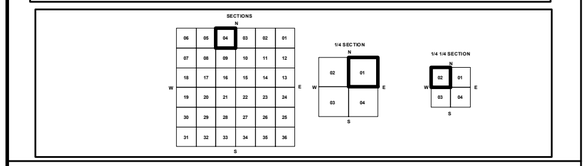

Parcels updated within this map

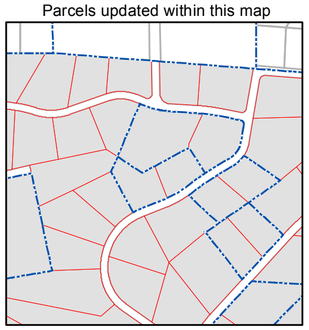

0 50 100 200 300 400 Feet

N

MARICOPA COUNTY ASSESSOR'S OFFICE
301 W. Jefferson Street
Phoenix, AZ 85003
Date: 3/22/2016

http://mcassessor.maricopa.gov/assessor/

LEGEND: Parcels | Sections | Centerlines | Subdivisions | Section Corners

Disclaimer - Indemnification

CAUTION! USERS SHOULD INDEPENDENTLY RESEARCH AND VERIFY INFORMATION WITHIN THIS DATASET OR MAP BEFORE RELYING ON IT.

The Assessor's Office has compiled information within this dataset or map that it uses to identify, classify, and value real and personal property. Please contact the Assessor's Office at 602 506-3406 if you believe any information is incomplete, out-of date, or incorrect so that appropriate corrections can be addressed. Please note that a statutory process is also available to correct errors pursuant to Arizona Revised Statutes 42-16254.

The Assessor does not guarantee that any information contained within this dataset or map is accurate, complete or current. In many instances, the Assessor has gathered information from independent sources and made it available within this dataset or map, and the original information may have contained errors and omissions. Errors and omissions may have occurred in the process of gathering, interpreting, and reporting the information. Information within this dataset or map is not updated "real time." In addition, Users are cautioned that the process used within this dataset or map to illustrate the boundaries of adjacent parcels is not always consistent with the recorded documents for such parcels. The parcel boundaries depicted within this dataset or maps are for illustrative purposes only, and the exact relationship of adjacent parcels should be independently researched and verified. The information provided within this dataset or map is not the equivalent of a title report or a real estate survey. Users should independently research, investigate, and verify all information before relying on it or using it in the preparation of legal documents.

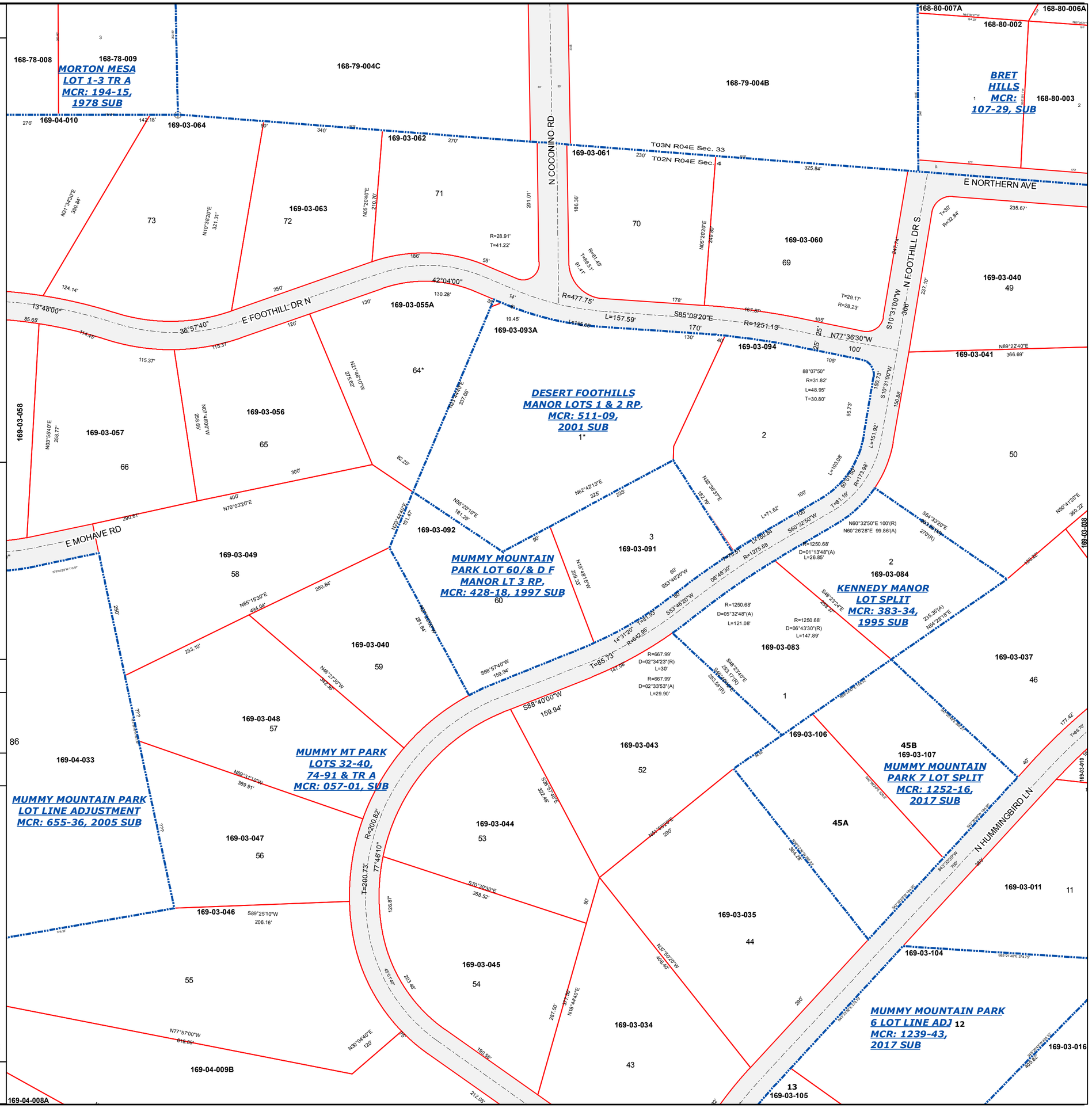
MORTON MESA LOT 1-3 TR A MCR: 194-15, 1978 SUB
BRET HILLS MCR: 107-29, SUB
DESERT FOOTHILLS MANOR LOTS 1 & 2 RP, MCR: 511-09, 2001 SUB
MUMMY MOUNTAIN PARK LOT 60/& D F MANOR LT 3 RP, MCR: 428-18, 1997 SUB
KENNEDY MANOR LOT SPLIT MCR: 383-34, 1995 SUB
MUMMY MT PARK LOTS 32-40, 74-91 & TR A MCR: 057-01, SUB
MUMMY MOUNTAIN PARK LOT LINE ADJUSTMENT MCR: 655-36, 2005 SUB
MUMMY MOUNTAIN PARK 7 LOT SPLIT MCR: 1252-16, 2017 SUB
MUMMY MOUNTAIN PARK 6 LOT LINE ADJ MCR: 1239-43, 2017 SUB
E FOOTHILL DR N
N FOOTHILL DR S
N COCONINO RD
E NORTHERN AVE
E MOHAVE RD
N HUMMINGBIRD LN
T03N R04E Sec. 33
T02N R04E Sec. 4
168-78-008
168-78-009
168-79-004C
168-79-004B
168-80-007A
168-80-006A
168-80-002
168-80-003
169-04-010
169-03-064
169-03-062
169-03-061
169-03-063
169-03-060
169-03-040
169-03-041
169-03-055A
169-03-093A
169-03-094
169-03-056
169-03-057
169-03-058
169-03-049
169-03-092
169-03-091
169-03-084
169-03-083
169-03-037
169-03-048
169-03-043
169-03-106
169-03-107
169-03-047
169-03-044
169-03-046
169-03-045
169-03-035
169-03-104
169-03-034
169-03-011
169-03-016
169-03-105
169-04-033
169-04-009B
169-04-008A
169-03-038
R=477.75'
L=157.59'
S85°09'20"E
R=1251.13'
N77°36'30"W
S10°31'00"W
42°04'00"
36°57'40"
13°48'00"
R=200.82'
T=200.73'
77°46'10"
S88°40'00"W
159.94'
T=85.73'
R=1250.68'
D=01°13'48"(A)
L=26.85'
R=1250.68'
D=05°32'48"(A)
L=121.08'
R=1250.68'
D=06°43'30"(R)
L=147.89'
R=667.99'
D=02°34'23"(R)
L=30'
R=667.99'
D=02°33'53"(A)
L=29.90'
N60°32'50"E 100'(R)
N60°26'28"E 99.86'(A)
S60°32'50"W
R=173.98'
T=81.19'
L=151.02'
L=103.08'
R=31.82'
L=48.95'
T=30.80'
88°07'50"
R=28.23'
T=29.17'
R=32.84'
T=30'
R=28.91'
T=41.22'
R=842.56'
R=1275.68'
R=1275.68'
R=1250.68'
D=06°46'30"
S53°46'20"W
S53°46'20"W
S68°57'40"W
159.94'
S89°25'10"W
206.16'
N77°57'00"W
N30°04'40"E
120'
S70°30'30"E
358.52'
N37°42'20"W
N16°44'40"E
N54°55'50"E
S43°33'0"W
N89°22'40"E
366.69'
N50°41'20"E
360.22'
S54°33'20"E
S49°23'24"E
N54°26'16"E
235.35'(A)
S49°23'40"E
253.17'(R)
S49°23'40"E
253.58'(R)
N19°48'15"W
209.33'
N62°42'13"E
N62°36'37"E
N65°20'10"E
181.26'
N21°46'10"W
N03°59'40"E
258.77'
N07°48'00"W
258.65'
N70°03'20"E
N65°15'30"E
494.04'
N48°27'30"W
N69°31'10"W
389.91'
N31°34'30"E
350.84'
N10°38'20"E
321.31'
N05°20'40"E
N05°20'20"E
N05°20'40"E
N05°20'20"E
N05°20'40"E
N05°20'20"E