MARICOPA COUNTY

STATE OF ARIZONA

PT. SECTION 9 T02N R04E

825 - 09 - 03 - 03

TOWNSHIP & RANGE GRID NUMBER | SECTION NUMBER | 1/4 SECTION NUMBER | 1/4 1/4 SECTION NUMBER

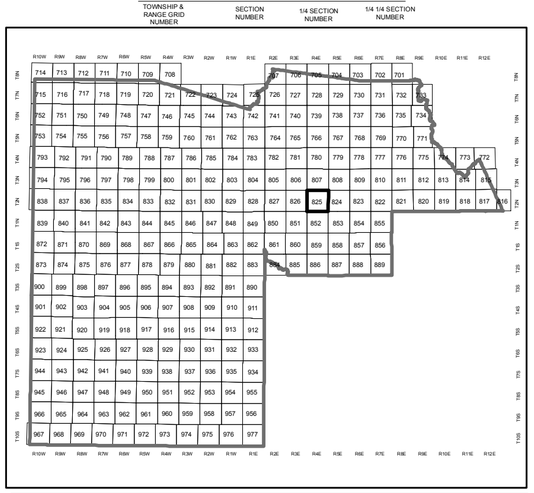

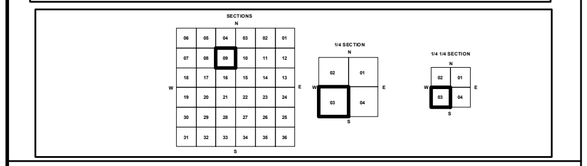

Parcels updated within this map

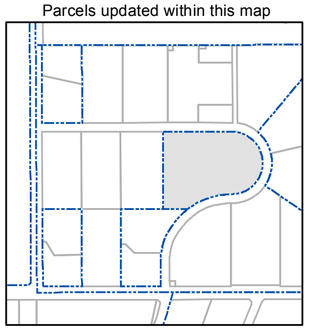

0 45 90 180 270 360 Feet

N

MARICOPA COUNTY ASSESSOR'S OFFICE

301 W. Jefferson Street

Phoenix, AZ 85003

Date: 7/20/2016

http://mcassessor.maricopa.gov/assessor/

LEGEND: Parcels, Sections, Centerlines, Subdivisions, Section Corners

Disclaimer - Indemnification

CAUTION! USERS SHOULD INDEPENDENTLY RESEARCH AND VERIFY INFORMATION WITHIN THIS DATASET OR MAP BEFORE RELYING ON IT.

The Assessor's Office has compiled information within this dataset or map that it uses to identify, classify, and value real and personal property. Please contact the Assessor's Office at 602 506-3406 if you believe any information is incomplete, out-of date, or incorrect so that appropriate corrections can be addressed. Please note that a statutory process is also available to correct errors pursuant to Arizona Revised Statutes 42-16254.

The Assessor does not guarantee that any information contained within this dataset or map is accurate, complete or current. In many instances, the Assessor has gathered information from independent sources and made it available within this dataset or map, and the original information may have contained errors and omissions. Errors and omissions may have occurred in the process of gathering, interpreting, and reporting the information. Information within this dataset or map is not updated "real time." In addition, Users are cautioned that the process used within this dataset or map to illustrate the boundaries of adjacent parcels is not always consistent with the recorded documents for such parcels. The parcel boundaries depicted within this dataset or maps are for illustrative purposes only, and the exact relationship of adjacent parcels should be independently researched and verified. The information provided within this dataset or map is not the equivalent of a title report or a real estate survey. Users should independently research, investigate, and verify all information before relying on it or using it in the preparation of legal documents.

128A

169-30-100

MOUNTAIN SHADOW RESORT AMD MCR: 075-34, 1958 SUB

169-43-068 67A*

ALEXIS ACRES LOT 1A 1B MCR: 247-10, 1983 SUB

169-44-026 1B

169-44-027 1A

169-44-002 2

169-44-003 3

169-44-004 4

TRACT A

TRACT B

169-44-005 5

169-44-006 6

169-44-007 7

169-44-038 1

NAUNI VALLEY RANCH 5 MCR: 1229-24, 2016 SUB

E NAUNI VALLEY DR

N 56TH ST

NORTH

T02N R04E Sec. 8

T02N R04E Sec. 9

NAUNI VALLEY RANCH MCR: 044-09, SUB

169-44-016 16

169-44-017 17

169-44-018 18

NAUNI VALLEY RANCH 3 MCR: 1189-31, 2015 SUB

169-44-035 1

169-44-039 2

N NAUNI VALLEY DR

NAUNI VALLEY RANCH SPLIT OF LOT 13 LOT 13A-B MCR: 254-18, 1984 SUB

169-44-028 13A

169-44-029 13B

169-44-030 1

169-44-031 2

FOSS LOT SPLIT LOT 1,2 MCR: 274-08, 1985 SUB

169-44-014 14

169-44-012 12

169-44-011A 11*

169-44-010

TRACT D

MOUNTAIN SHADOW RESORT UNIT 2 7TH AMD MCR: 1232-27, 2016 SUB

E MCDONALD DR

T02N R04E Sec. 9

T02N R04E Sec. 16

N89°45'00"W

930.72'

172-47-072

172-02-098

T02N R04E Sec. 17

T02N R04E Sec. 16

172-02-009B

172-02-930

N SUPERSTITION LN

172-02-007

172-02-006

CAMEL DALE PROPERTIES MCR: 055-38, SUB

172-02-005