MARICOPA COUNTY
OFFICIAL PARCEL MAP
STATE OF ARIZONA

PT. SECTION 20 T02N R04E

MAP ID # 825 - 20 - 04 - 01

TOWNSHIP & RANGE GRID NUMBER | SECTION NUMBER | 1/4 SECTION NUMBER | 1/4 1/4 SECTION NUMBER

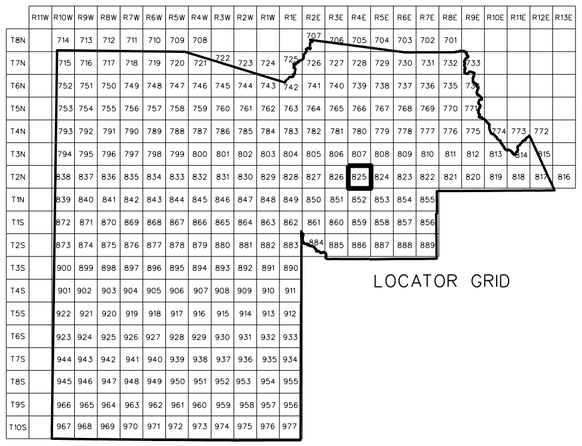

SECTION

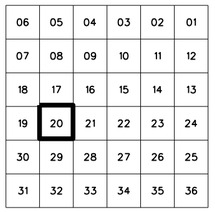

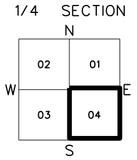

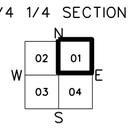

ASSESSOR BOOKS & MAPS WITHIN THIS AREA

BOOK: 172	MAP: 23
BOOK: 172	MAP: 24
BOOK: 172	MAP: 31
BOOK: 172	MAP: 32
BOOK: 172	MAP: 33
BOOK: 172	MAP: 41
BOOK: 172	MAP: 42

SUBDIVISIONS

OLIVE VIEW
MCR 062-39, 1956 SUB
*AMELVIEW
MCR 077-47, 1959 SUB
°EL RAY ESTATES 14
MCR 108-07, 1966 SUB
°EL RAY ESTATES 16
MCR 112-45, 1967 SUB
*ASA DE CAMELBACK
MCR 137-01, 1972 SUB
*O CAMELBACK
MCR 499-34, 2000 SUB
SCOTTSDALE WATERFRONT
MCR 702-30, 2006 SUB

SCALE: 1" = 100'

N W E S

Maricopa County Assessor G.I.S.

07-15-2008

1721501

MARICOPA COUNTY ASSESSOR'S OFFICE
301 W. JEFFERSON ST.
PHOENIX, AZ 85003
www.maricopa.gov/assessor

LEGEND:

- Subdivision Boundary Line
- Subdivision Boundary Corner
- Street Centerline
- Street Centerline Marker
- Section Corner Marker
- Indicates change in original lot boundary
- Parcel Boundary Line
- Parcel Split Line
- 123-45-678A Parcel Number
- Z Parcel Boundary Tie-In

REVISION INFORMATION IS LOCATED ON A SEPARATE DOCUMENT

Disclaimer - Indemnification
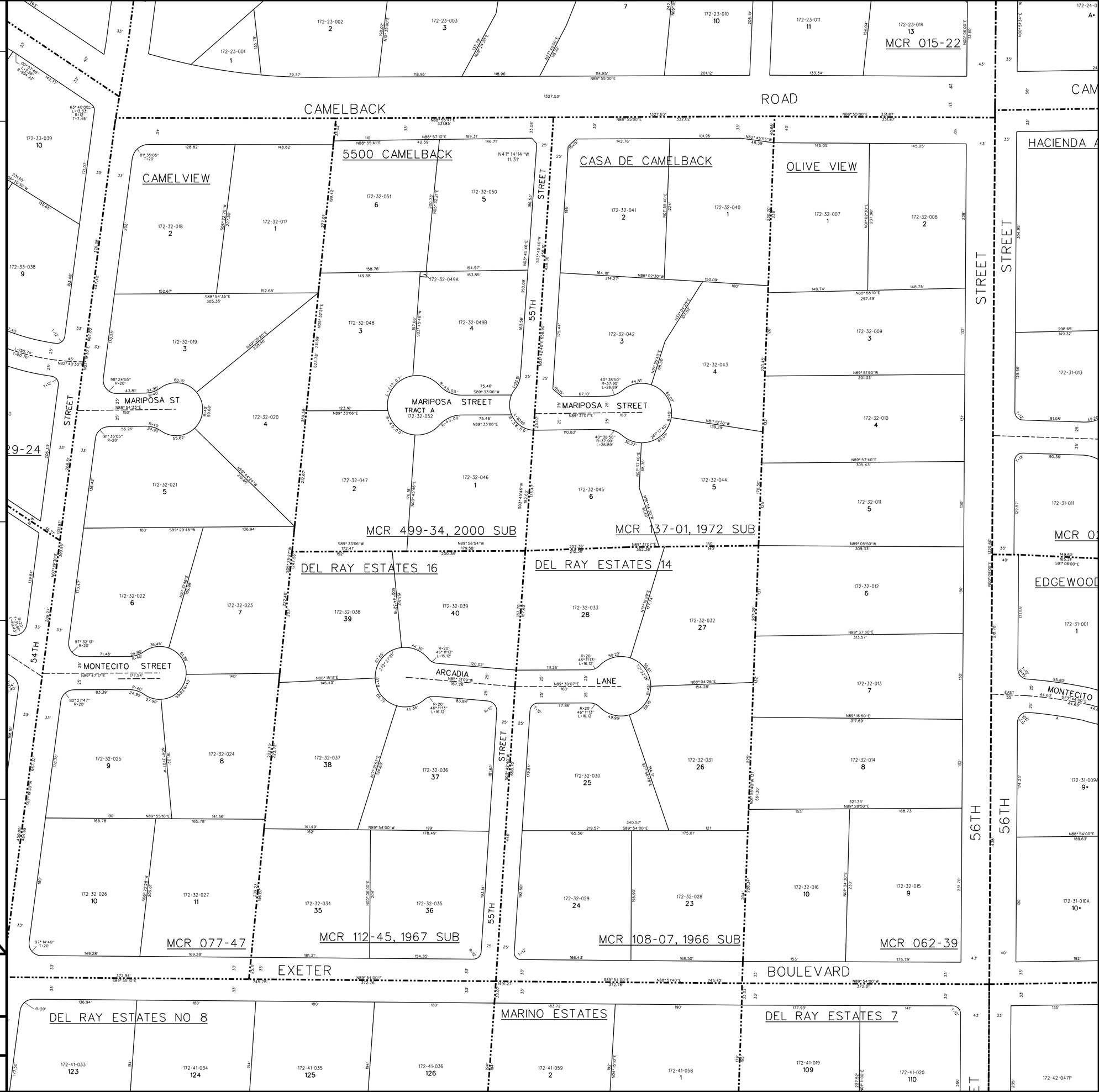
Requester/Purchaser understands and agrees that Maricopa County does not guarantee the accuracy of the data and information requested and hereby expressly disclaims any responsibility for the truth, lack of truth, validity, invalidity, accuracy, inaccuracy of any said data and information. The parcel lines on maps are for illustration purposes only and are not intended to be used as a survey product.