MARICOPA COUNTY
OFFICIAL PARCEL MAP
STATE OF ARIZONA

PT. SECTION 23 T02N R04E

MAP ID • 825 - 23 - 04 - 04

TOWNSHIP & RANGE GRID NUMBER | SECTION NUMBER | ¼SECTION NUMBER | ¼¼SECTION NUMBER

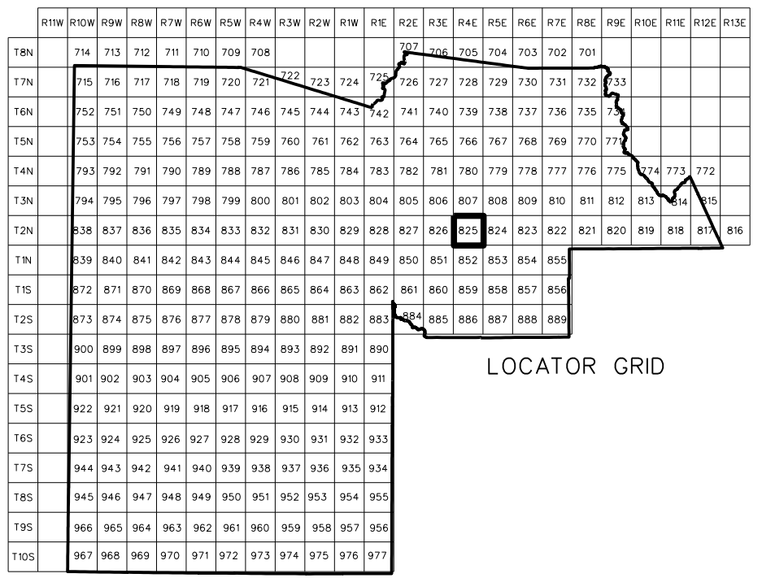

SECTION

06	05	04	03	02	01
07	08	09	10	11	12
18	17	16	15	14	13
19	20	21	22	23	24
30	29	28	27	26	25
31	32	33	34	35	36

1/4 SECTION

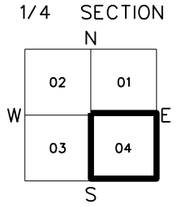

1/4 1/4 SECTION

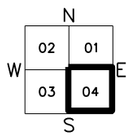

ASSESSOR BOOKS & MAPS WITHIN THIS AREA

BOOK: 130	MAP: 26
BOOK: 130	MAP: 27
BOOK: 130	MAP: 45
BOOK: 173	MAP: 53
BOOK: 173	MAP: 54
BOOK: 173	MAP: 56
BOOK: 173	MAP: 79

SUBDIVISIONS

SCALE: 1" = 100'

N W E S

Maricopa County Assessor G.I.S.

02-23-2011

1303301

MARICOPA COUNTY ASSESSOR'S OFFICE
301 W. JEFFERSON ST.
PHOENIX, AZ 85003
www.maricopa.gov/assessor

LEGEND:

- Subdivision Boundary Line
- Subdivision Boundary Corner
- Street Centerline
- Street Centerline Marker
- Section Corner Marker
- Indicates change in original lot boundary
- Parcel Boundary Line
- Parcel Split Line
- 123-45-678A Parcel Number
- Parcel Boundary Tie-In

REVISION INFORMATION IS LOCATED ON A SEPARATE DOCUMENT

Disclaimer - Indemnification

Requester/Purchaser understands and agrees that Maricopa County does not guarantee the accuracy of the data and information requested and hereby expressly disclaims any responsibility for the truth, lack of truth, validity, invalidity, accuracy, inaccuracy of any said data and information. The parcelines on maps are for illustration purposes only and are not intended to be used as a survey product.

WENTWORTH EAST
GLENROSA AVENUE
MCR 139-01, 1972 SUB
VISTA LARGA
VISTA LARGA CONDOMINIUMS
MCR 250-36, 1984 SUB
MCR 072-41, 1958 SUB
HEATHERBRAE
79TH STREET
VILLA SAN MARCOS
MACKENZIE DRIVE
78TH PLACE
78TH WAY
MONTEROSA STREET
MCR 134-21, 1971 SUB
MCR 834-24, 2007 SUB
INDIAN SCHOOL ROAD
HAYDEN ROAD
THE GARDENS
SE COR. SEC. 23
NE COR SEC 26
SW COR.
NW COR