MARICOPA COUNTY

OFFICIAL PARCEL MAP

STATE OF ARIZONA

PT. SECTION 24 T02N R04E

MAP ID • 825 - 24 - 02 - 03

TOWNSHIP & RANGE GRID NUMBER | SECTION NUMBER | ¼SECTION NUMBER | ¼¼SECTION NUMBER

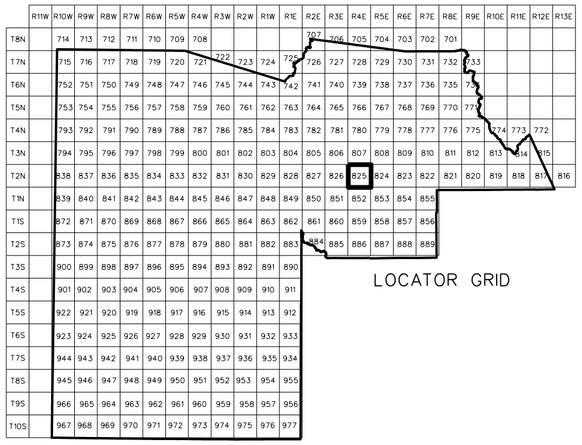

SECTION

06	05	04	03	02	01
07	08	09	10	11	12
18	17	16	15	14	13
19	20	21	22	23	24
30	29	28	27	26	25
31	32	33	34	35	36

1/4 SECTION

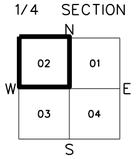

1/4 1/4 SECTION

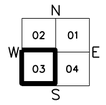

ASSESSOR BOOKS & MAPS WITHIN THIS AREA

BOOK: 173	MAP: 29
BOOK: 173	MAP: 58
BOOK: 173	MAP: 61
BOOK: 173	MAP: 66

SUBDIVISIONS

VILLA MONTEREY COUNTY CLUB 1
MCR 237-50, 1982 SUB
*AMELDALE 1
MCR 275-11, 1985 SUB

SCALE: 1" = 100'

N W E S

Maricopa County Assessor G.I.S.

07-15-2008

1732801

MARICOPA COUNTY ASSESSOR'S OFFICE
301 W. JEFFERSON ST.
PHOENIX, AZ 85003
www.maricopa.gov/assessor

LEGEND:

- Subdivision Boundary Line
- Subdivision Boundary Corner
- Street Centerline
- Street Centerline Marker
- Section Corner Marker
- Indicates change in original lot boundary
- Parcel Boundary Line
- Parcel Split Line
- 123-45-678A Parcel Number
- Parcel Boundary Tie-In

REVISION INFORMATION IS LOCATED ON A SEPARATE DOCUMENT

Disclaimer - Indemnification

Requester/Purchaser understands and agrees that Maricopa County does not guarantee the accuracy of the data and information requested and hereby expressly disclaims any responsibility for the truth, lack of truth, validity, invalidity, accuracy, inaccuracy of any said data and information. The parcel lines on maps are for illustration purposes only and are not intended to be used as a survey product.

173-29-007G

HAYDEN ROAD

CAMELBACK ROAD

CAMELDALE UNIT 1
MCR 275-11, 1985 SUB

VILLA MONTEREY COUNTRY CLUB UNIT 1
MCR 237-50, 1982 SUB

TRACT W
173-29-319

HAZELWOOD STREET

TRACT D
173-29-312

TRACT F
173-29-314

81ST STREET

MEADOW BROOK AVENUE

82ND STREET

SCOTTSDALE

173-29-007H

173-29-007J

173-29-007F