MARICOPA COUNTY
OFFICIAL PARCEL MAP
STATE OF ARIZONA

PT. SECTION 26 T02N R04E

MAP ID * 825 - 26 - 03 - 01

TOWNSHIP & RANGE GRID NUMBER | SECTION NUMBER | 1/4 SECTION NUMBER | 1/4/4 SECTION NUMBER

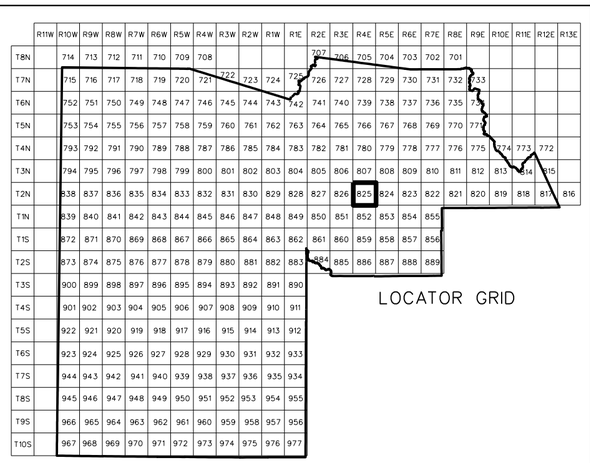

SECTION

06	05	04	03	02	01
07	08	09	10	11	12
18	17	16	15	14	13
19	20	21	22	23	24
30	29	28	27	26	25
31	32	33	34	35	36

1/4 SECTION

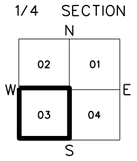

1/4 1/4 SECTION

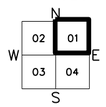

ASSESSOR BOOKS & MAPS WITHIN THIS AREA

BOOK: 130	MAP: 19
BOOK: 130	MAP: 20
BOOK: 130	MAP: 21
BOOK: 130	MAP: 24
BOOK: 130	MAP: 28
BOOK: 130	MAP: 29
BOOK: 130	MAP: 30

SUBDIVISIONS

SECURITY ACRES AMD
MCR 008-59, 1921 SUB

MILLER-LARSEN TERRYCE
MCR 076-32, 1959 SUB

STARS PROPERTY ASSEMBLAGE
MCR 1021-27, 2010 SUB

+LAZA DE LA CHOSITA
MCR 103-07, 1964 SUB

*ASA REQUENA
MCR 226-36, 1982 SUB

*ASA REQUENA 2
MCR 255-49, 1984 SUB

+LAZA DE LOS MEDICOS
MCR 263-28, 1985 SUB

+LAZA DE LOS MEDICOS 2
MCR 285-46, 1986 SUB

VILLAS AT VISTA VERDE A CONDOMINIUM
MCR 443-04, 1999 SUB

SCALE: 1" = 100'

N W E S

Maricopa County Assessor G.I.S.

05-13-2009

1301801

MARICOPA COUNTY ASSESSOR'S OFFICE
301 W. JEFFERSON ST.
PHOENIX, AZ 85003
www.maricopa.gov/assessor

LEGEND:

- Subdivision Boundary Line
- Subdivision Boundary Corner
- Street Centerline
- Street Centerline Marker
- Section Corner Marker
- Indicates change in original lot boundary
- Parcel Boundary Line
- Parcel Split Line
- 123-45-678A Parcel Number
- Parcel Boundary Tie-In

REVISION INFORMATION IS LOCATED ON A SEPARATE DOCUMENT

Disclaimer - Indemnification
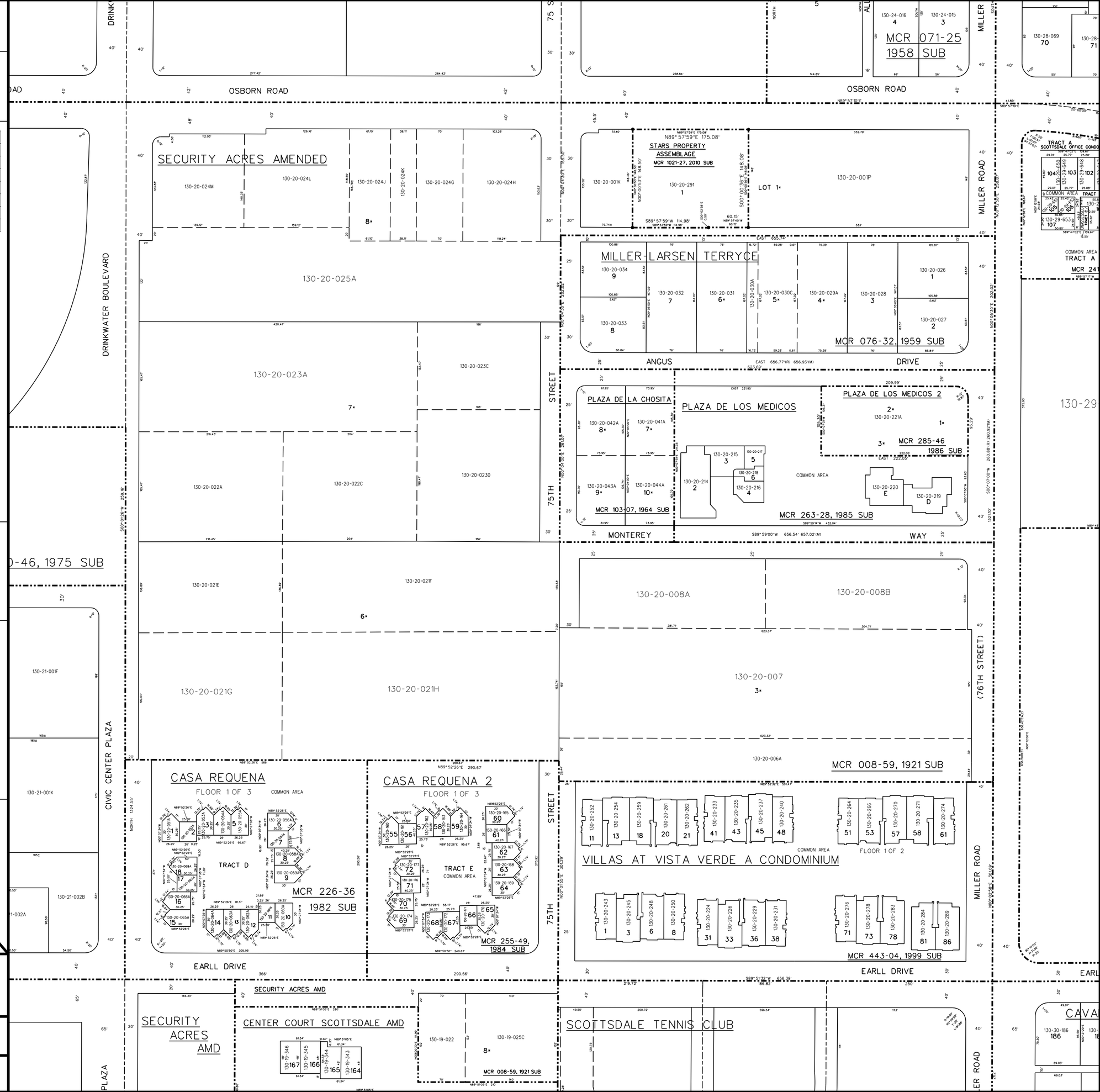
Requester/Purchaser understands and agrees that Maricopa County does not guarantee the accuracy of the data and information requested and hereby expressly disclaims any responsibility for the truth, lack of truth, validity, invalidity, accuracy, inaccuracy of any said data and information. The parcelines on maps are for illustration purposes only and are not intended to be used as a survey product.