# MARICOPA COUNTY
## OFFICIAL PARCEL MAP
### STATE OF ARIZONA

## PT. SECTION 07 T02N R03E

MAP ID # 826 - 07 - 02 - 04
TOWNSHIP & RANGE GRID NUMBER | SECTION NUMBER | 1/4 SECTION NUMBER | 1/4 1/4 SECTION NUMBER

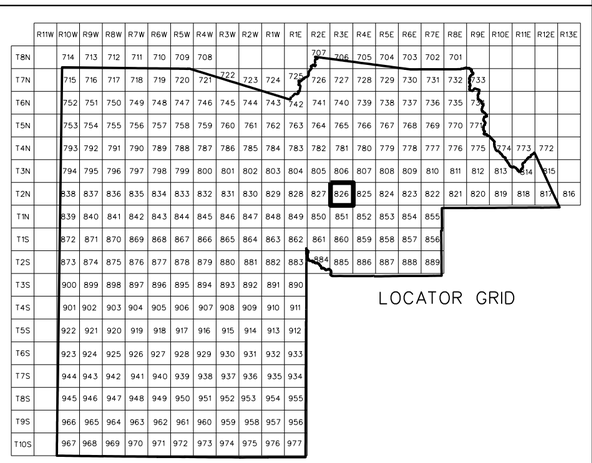


SECTION

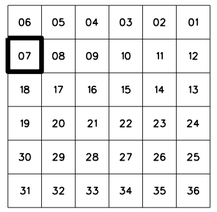


1/4 SECTION

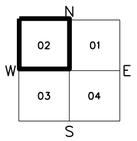


1/4 1/4 SECTION

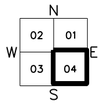


ASSESSOR BOOKS & MAPS WITHIN THIS AREA

| | |
|---|---|
| BOOK: 156 | MAP: 17 |
| BOOK: 156 | MAP: 18 |
| BOOK: 156 | MAP: 21 |
| BOOK: 156 | MAP: 22 |
| BOOK: 156 | MAP: 24 |
| BOOK: 156 | MAP: 28 |
| BOOK: 156 | MAP: 44 |
| BOOK: 156 | MAP: 45 |

## SUBDIVISIONS

MARYLAND GARDENS 1
MCR 094-29, 1962 SUB
MARYLAND GARDENS 2
MCR 098-10, 1962 SUB
HILEAH
MCR 222-27, 1981 SUB
×ORNEL CONDOMINIUM UNIT 1
MCR 723-15, 2006 SUB
×ORNEL CONDOMINIUM UNIT 2
MCR 723-16, 2006 SUB
×ORNEL CONDOMINIUM UNIT 3
MCR 723-17, 2006 SUB

SCALE: 1" = 100'

Maricopa County Assessor G.I.S.

11-30-2009

1561701

MARICOPA COUNTY ASSESSOR'S OFFICE
301 W. JEFFERSON ST.
PHOENIX, AZ 85003
www.maricopa.gov/assessor

LEGEND:

- Subdivision Boundary Line
- Subdivision Boundary Corner
- Street Centerline
- Street Centerline Marker
- Section Corner Marker
- Indicates change in original lot boundary
- Parcel Boundary Line
- Parcel Split Line
- 123-45-678A Parcel Number
- Parcel Boundary Tie-In

REVISION INFORMATION IS LOCATED ON A SEPARATE DOCUMENT

Disclaimer - Indemnification
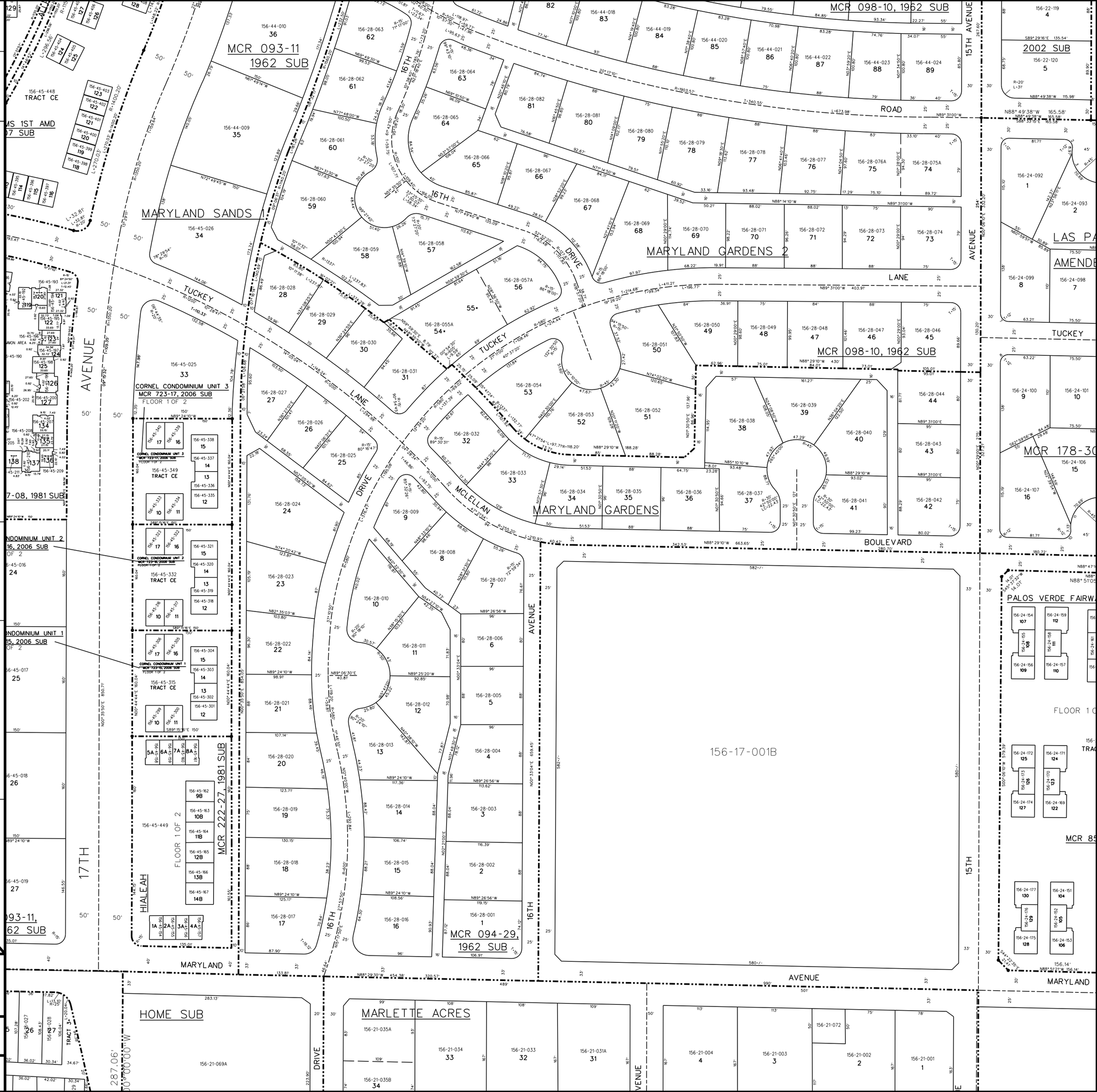
Requester/Purchaser understands and agrees that Maricopa County does not guarantee the accuracy of the data and information requested and hereby expressly disclaims any responsibility for the truth, lack of truth, validity, invalidity, accuracy, inaccuracy of any said data and information. The parcel lines on maps are for illustration purposes only and are not intended to be used as a survey product.