MARICOPA COUNTY

STATE OF ARIZONA

PT. SECTION 24 T02N R03E

826 - 24 - 04 - 04

TOWNSHIP & RANGE GRID NUMBER | SECTION NUMBER | 1/4 SECTION NUMBER | 1/4 1/4 SECTION NUMBER

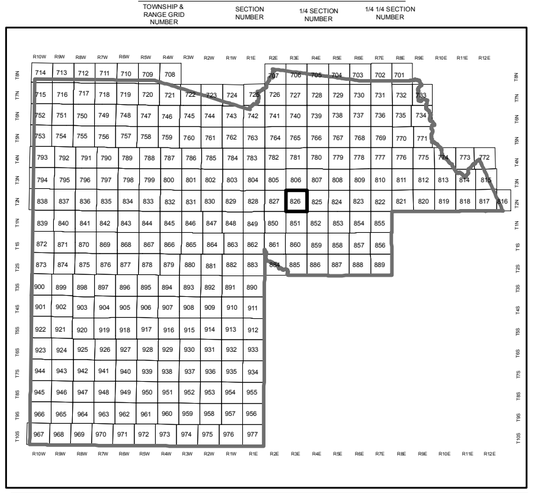

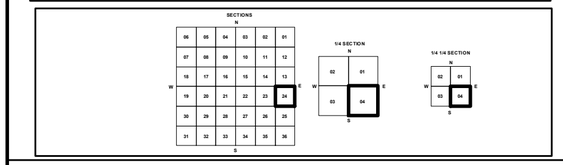

Parcels updated within this map

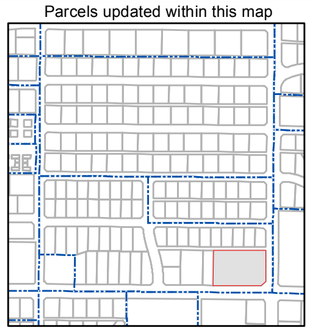

0 45 90 180 270 360 Feet

N

MARICOPA COUNTY ASSESSOR'S OFFICE

301 W. Jefferson Street

Phoenix, AZ 85003

http://mcassessor.maricopa.gov/assessor/

Date: 11/22/2016

LEGEND: Parcels, Sections, Centerlines, Subdivisions, Section Corners

Disclaimer - Indemnification

CAUTION! USERS SHOULD INDEPENDENTLY RESEARCH AND VERIFY INFORMATION WITHIN THIS DATASET OR MAP BEFORE RELYING ON IT.

The Assessor's Office has compiled information within this dataset or map that it uses to identify, classify, and value real and personal property. Please contact the Assessor's Office at 602 506-3406 if you believe any information is incomplete, out-of date, or incorrect so that appropriate corrections can be addressed. Please note that a statutory process is also available to correct errors pursuant to Arizona Revised Statutes 42-16254.

The Assessor does not guarantee that any information contained within this dataset or map is accurate, complete or current. In many instances, the Assessor has gathered information from independent sources and made it available within this dataset or map, and the original information may have contained errors and omissions. Errors and omissions may have occurred in the process of gathering, interpreting, and reporting the information. Information within this dataset or map is not updated "real time." In addition, Users are cautioned that the process used within this dataset or map to illustrate the boundaries of adjacent parcels is not always consistent with the recorded documents for such parcels. The parcel boundaries depicted within this dataset or maps are for illustrative purposes only, and the exact relationship of adjacent parcels should be independently researched and verified. The information provided within this dataset or map is not the equivalent of a title report or a real estate survey. Users should independently research, investigate, and verify all information before relying on it or using it in the preparation of legal documents.

E MONTECITO AVE

KACHINA RANCH MCR: 071-50, SUB

170-25-061 29 | 170-25-060 28 | 170-25-059 27 | 170-25-058 26 | 170-25-057 25 | 170-25-056 24 | 170-25-055 23 | 170-25-054 22 | 170-25-053 21

170-26-022V | 170-26-022T | 170-26-022S

170-31-021H | 170-31-021J

PASADENA TR. MCR: 011-18, 1923 SUB

E GLENROSA AVE

170-32-001 1 | 170-32-002 2 | 170-32-003 3 | 170-32-004 4 | 170-32-005 5 | 170-32-006 6 | 170-32-007 7 | 170-32-008 8 | 170-32-009 9 | 170-32-010 10 | 170-32-011 11 | 170-32-012 12 | 170-32-013 13 | 170-32-014 14

HOWLENF HEIGHTS MCR: 104-19, SUB

170-31-044 1 | 170-31-045 2

170-32-028 28 | 170-32-027 27 | 170-32-026 26 | 170-32-025 25 | 170-32-024 24 | 170-32-023 23 | 170-32-022 22 | 170-32-021 21 | 170-32-020 20 | 170-32-019 19 | 170-32-018 18 | 170-32-017 17 | 170-32-016 16 | 170-32-015 15

170-32-029 29 | 170-32-030 30 | 170-32-031 31 | 170-32-032 32 | 170-32-033 33 | 170-32-034 34 | 170-32-035 35 | 170-32-036 36 | 170-32-037 37 | 170-32-038 38 | 170-32-039 39 | 170-32-040 40 | 170-32-041 41 | 170-32-042 42

KACHINA GARDENS MCR: 055-36, SUB

E HEATHERBRAE DR

170-31-066 | 170-31-067 17 | 170-31-068 18

170-31-052 2 | 170-31-051 1

MOCKINGBIRD APTS CONDOS D/P 5152-50/NO PLAT TO W1 UNDIV INT LOT 14 EX N 10F & SF & EX RD MCR: 000-17, 1964 SUB

170-29-132

ARCADIA COURTYARDS CONDO. MCR: 798-50, 2007 SUB

170-29-100 1 | 170-29-096 | 170-29-101 2 | 170-29-097 | 170-29-102 3 | 170-29-098 | 170-29-103 4 | 170-29-099 4 | 170-29-104

170-32-056 56 | 170-32-055 55 | 170-32-054 54 | 170-32-053 53 | 170-32-052 52 | 170-32-051 51 | 170-32-050 50 | 170-32-049 49 | 170-32-048 48 | 170-32-047 47 | 170-32-046 46 | 170-32-045 45 | 170-32-044 44 | 170-32-043 43

170-32-057 57 | 170-32-058 58 | 170-32-059 59 | 170-32-060 60 | 170-32-061 61 | 170-32-062 62 | 170-32-063 63 | 170-32-064 64 | 170-32-065 65 | 170-32-066 66 | 170-32-067 67 | 170-32-068 68 | 170-32-069 69 | 170-32-070 70

N 38TH ST

E DEVONSHIRE AVE

170-31-012G | 170-31-012H | 170-31-012E

170-32-079 9 | 170-32-078 8 | 170-32-077 7 | 170-32-076 6 | 170-32-075 5 | 170-32-074 4 | 170-32-073 3 | 170-32-072 2 | 170-32-071 1

170-32-080 10 | 170-32-081 11 | 170-32-082 12 | 170-32-083 13 | 170-32-084 14 | 170-32-085 15 | 170-32-086 16 | 170-32-087 17 | 170-32-088 18

170-32-127 9 | 170-32-126 8 | 170-32-125 7 | 170-32-124 6 | 170-32-123 5 | 170-32-122 4 | 170-32-121 3 | 170-32-120 2 | 170-32-119 1

RANCHO DEL MONTE UNIT 3 MCR: 052-20, 1961 SUB

170-32-128 10 | 170-32-129 11 | 170-32-130 12 | 170-32-131 13 | 170-32-132 14 | 170-32-133 15 | 170-32-134 16 | 170-32-135 17 | 170-32-136 18

E MONTEROSA ST

N 39TH ST

170-31-013

PASADENA TR. MCR: 011-18, 1923 SUB

170-32-111 9 | 170-32-110 8 | 170-32-109 7 | 170-32-108 6 | 170-32-107 5 | 170-32-106 4 | 170-32-105 3 | 170-32-104 2 | 170-32-103 1

170-32-098 10 | 170-32-097 9 | 170-32-096 8 | 170-32-095 7 | 170-32-094 6 | 170-32-093 5 | 170-32-092 4 | 170-32-091 3 | 170-32-090 2 | 170-32-089 1

RANCHO DEL MONTE UNIT 2 MCR: 050-09, 1960 SUB

170-31-011 8

170-32-137 | 170-32-112 10 | 170-32-113 11 | 170-32-114 12 | 170-32-115 13 | 170-32-116 14 | 170-32-117 15 | 170-32-118 16

170-32-101 | 170-32-099B | 170-32-099C | 170-32-099D TRACT C | 170-32-100B

T02N R03E Sec. 24

T02N R03E Sec. 25

E INDIAN SCHOOL RD

SUNCREST ESTATES LOT 1-54 MCR: 054-49, 1900 SUB

127-18-031 | 127-18-030 | 127-18-029 | 127-18-028 | 127-18-027 | 127-18-026

127-18-032 | 127-18-033 | 127-18-034 | 127-18-035 | 127-18-036 | 127-18-037

127-18-143

CHRIST CHURCH LUTHERAN 2008 MCR: 1013-28, 2010 SUB

127-18-100C | 127-18-100D

127-25-120J | 127-25-120E

127-25-118 | 127-25-119

N 40TH ST

T02N R03E Sec. 24 | T02N R04E Sec. 19

171-27-016 16 | 171-27-017 17

SUNCREST GARDENS MCR: 058-39, SUB

171-27-015 15 | 171-27-014 14

171-27-001 1 | 171-27-002

171-26-063C

ARIZONA ORCHARD MCR: 020-03, SUB

171-26-001 1 | 171-26-002 2

171-26-014 14 | 171-26-013 13

KAY MANOR MCR: 065-07, SUB

171-26-015 15 | 171-26-016 16

171-26-061H

ARIZONA ORCHARD MCR: 020-03, SUB

T02N R03E Sec. 25 | T02N R04E Sec. 30

127-17-103 | 127-17-108 | 127-17-107