# MARICOPA COUNTY
## OFFICIAL PARCEL MAP
### STATE OF ARIZONA

## PT. SECTION 30 T02N R03E

MAP ID # 826 - 30 - 03 - 02
TOWNSHIP & RANGE GRID NUMBER | SECTION NUMBER | 1/4 SECTION NUMBER | 1/4 1/4 SECTION NUMBER

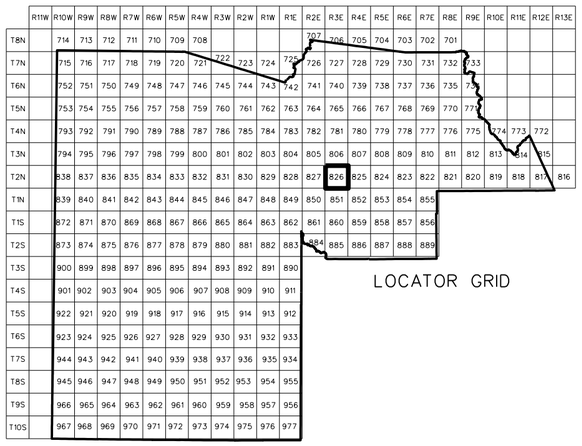


SECTION

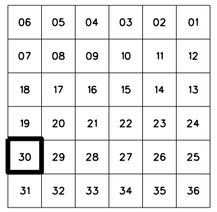


1/4 SECTION

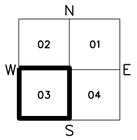


1/4 1/4 SECTION

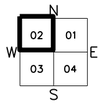


ASSESSOR BOOKS & MAPS WITHIN THIS AREA

| | |
|---|---|
| BOOK: 110 | MAP: 15 |
| BOOK: 110 | MAP: 16 |
| BOOK: 110 | MAP: 17 |
| BOOK: 110 | MAP: 25 |
| BOOK: 110 | MAP: 26 |
| BOOK: 110 | MAP: 27 |
| BOOK: 110 | MAP: 32 |
| BOOK: 110 | MAP: 33 |

## SUBDIVISIONS

TRUMAN TERRACE PLAT 2
MCR 034-36, 1947 SUB
MULBERRY GARDENS
MCR 263-11, 1985 SUB
MULBERRY CONDOMINIUM
MCR 923-14, 2008 SUB

SCALE: 1" = 100'

Maricopa County Assessor G.I.S.

06-02-2009

1100701

MARICOPA COUNTY ASSESSOR'S OFFICE
301 W. JEFFERSON ST.
PHOENIX, AZ 85003
www.maricopa.gov/assessor

LEGEND:

- Subdivision Boundary Line
- Subdivision Boundary Corner
- Street Centerline
- Street Centerline Marker
- Section Corner Marker
- Indicates change in original lot boundary
- Parcel Boundary Line
- Parcel Split Line
- 123-45-678A Parcel Number
- Z Parcel Boundary Tie-In

REVISION INFORMATION IS LOCATED ON A SEPARATE DOCUMENT


Disclaimer - Indemnification
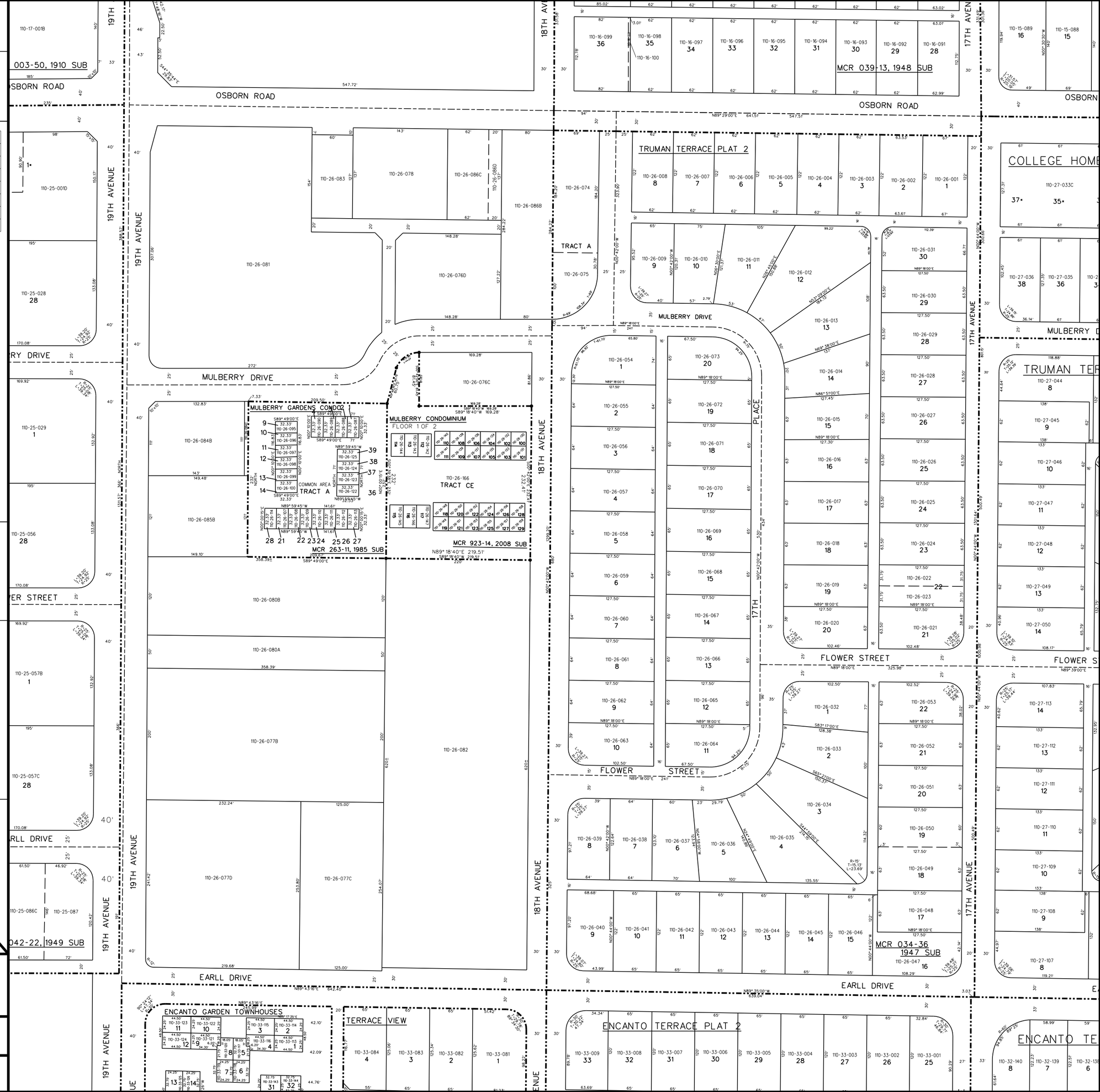
Requester/Purchaser understands and agrees that Maricopa County does not guarantee the accuracy of the data and information requested and hereby expressly disclaims any responsibility for the truth, lack of truth, validity, invalidity, accuracy, inaccuracy of any said data and information. The parcellines on maps are for illustration purposes only and are not intended to be used as a survey product.