MARICOPA COUNTY
OFFICIAL PARCEL MAP
STATE OF ARIZONA

PT. SECTION 33 T02N R03E

MAP ID * 826 - 33 - 03 - 04

TOWNSHIP & RANGE GRID NUMBER | SECTION NUMBER | ¼SECTION NUMBER | ¼¼SECTION NUMBER

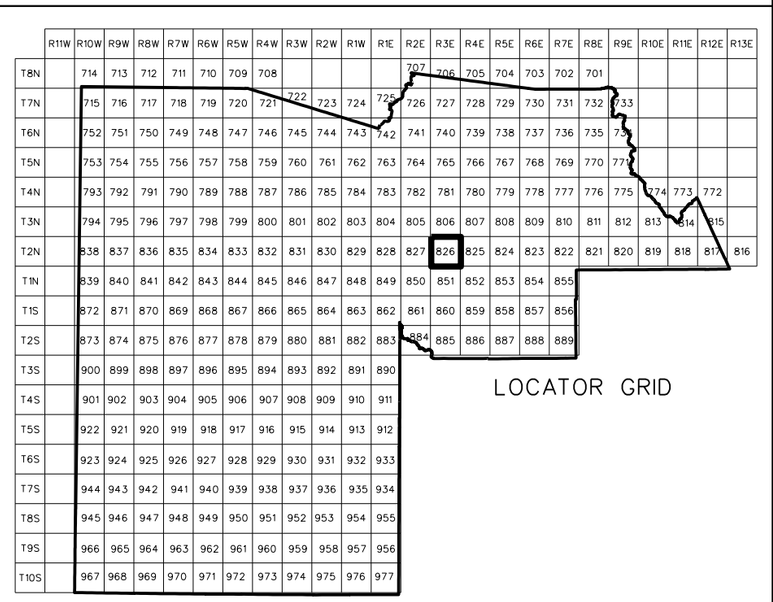

SECTION

06	05	04	03	02	01
07	08	09	10	11	12
18	17	16	15	14	13
19	20	21	22	23	24
30	29	28	27	26	25
31	32	33	34	35	36

1/4 SECTION

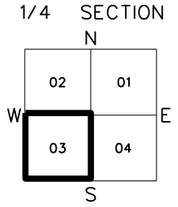

1/4 1/4 SECTION

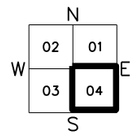

ASSESSOR BOOKS & MAPS WITHIN THIS AREA

BOOK: 116	MAP: 30
BOOK: 117	MAP: 23
BOOK: 117	MAP: 24
BOOK: 117	MAP: 25
BOOK: 117	MAP: 26
BOOK: 117	MAP: 31
BOOK: 117	MAP: 32

SUBDIVISIONS

HOMEWOOD TRACT LOT 5 AMD
MCR 016-02, 1927 SUB

HOMEWOOD PARK AMD
MCR 018-16, 1929 SUB

HOMEVIEW
MCR 018-30, 1929 SUB

SOUTH PRINCETON HEIGHTS
MCR 018-42, 1929 SUB

HOMEWOOD TRACT SUB OF N 337' LOTS 15 & 16
MCR 019-34, 1929 SUB

FOX PLACE
MCR 021-16, 1930 SUB

WASSON PLACE
MCR 022-25, 1930 SUB

MEDICAL CARE INTERNATIONAL PHX SURGICENTER SUBDIVISION
MCR 350-40, 1993 SUB

MEDICAL CARE INTERNATIONAL PHOENIX SURGICENTER AMD
MCR 651-35, 2006 SUB

SCALE: 1" = 100'

N W E S

Maricopa County Assessor G.I.S.

02-23-2010

1171701

MARICOPA COUNTY ASSESSOR'S OFFICE
301 W. JEFFERSON ST.
PHOENIX, AZ 85003
www.maricopa.gov/assessor

LEGEND:

- Subdivision Boundary Line
- Subdivision Boundary Corner
- Street Centerline
- Street Centerline Marker
- Section Corner Marker
- Indicates change in original lot boundary
- Parcel Boundary Line
- Parcel Split Line
- 123-45-678A Parcel Number
- Parcel Boundary Tie-In

REVISION INFORMATION IS LOCATED ON A SEPARATE DOCUMENT

Disclaimer - Indemnification
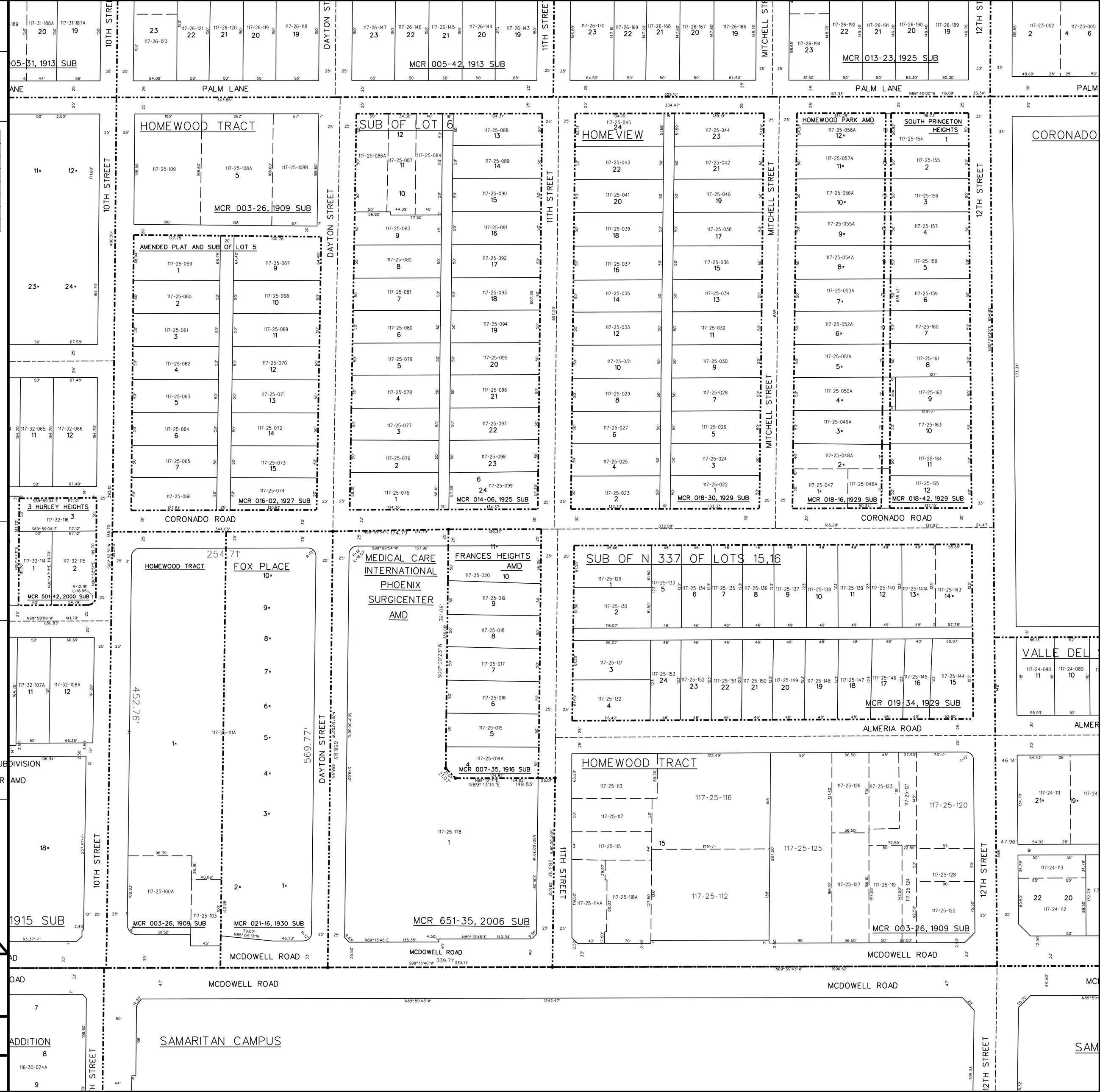
Requester/Purchaser understands and agrees that Maricopa County does not guarantee the accuracy of the data and information requested and hereby expressly disclaims any responsibility for the truth, lack of truth, validity, invalidity, accuracy, inaccuracy of any said data and information. The parcelines on maps are for illustration purposes only and are not intended to be used as a survey product.