MARICOPA COUNTY

STATE OF ARIZONA

PT. SECTION 1 T02N R01E

828 - 01 - 02 - 01

TOWNSHIP & RANGE GRID NUMBER | SECTION NUMBER | 1/4 SECTION NUMBER | 1/4 1/4 SECTION NUMBER

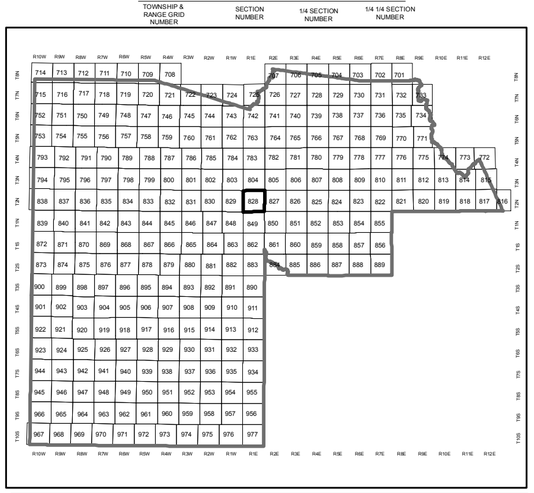

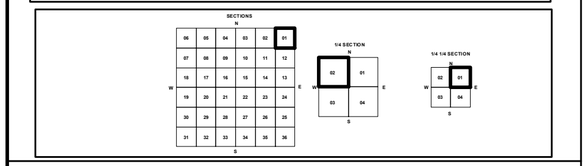

Parcels updated within this map

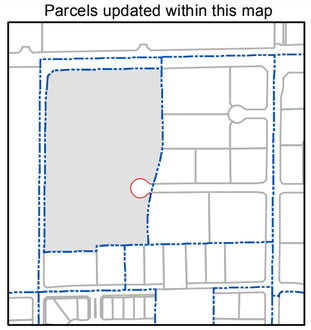

0 45 90 180 270 360 Feet

N

MARICOPA COUNTY ASSESSOR'S OFFICE
301 W. Jefferson Street
Phoenix, AZ 85003
http://mcassessor.maricopa.gov/assessor/

Date: 9/27/2016

LEGEND: Parcels, Sections, Centerlines, Subdivisions, Section Corners

Disclaimer - Indemnification

CAUTION! USERS SHOULD INDEPENDENTLY RESEARCH AND VERIFY INFORMATION WITHIN THIS DATASET OR MAP BEFORE RELYING ON IT.

The Assessor's Office has compiled information within this dataset or map that it uses to identify, classify, and value real and personal property. Please contact the Assessor's Office at 602 506-3406 if you believe any information is incomplete, out-of date, or incorrect so that appropriate corrections can be addressed. Please note that a statutory process is also available to correct errors pursuant to Arizona Revised Statutes 42-16254.

The Assessor does not guarantee that any information contained within this dataset or map is accurate, complete or current. In many instances, the Assessor has gathered information from independent sources and made it available within this dataset or map, and the original information may have contained errors and omissions. Errors and omissions may have occurred in the process of gathering, interpreting, and reporting the information. Information within this dataset or map is not updated "real time." In addition, Users are cautioned that the process used within this dataset or map to illustrate the boundaries of adjacent parcels is not always consistent with the recorded documents for such parcels. The parcel boundaries depicted within this dataset or maps are for illustrative purposes only, and the exact relationship of adjacent parcels should be independently researched and verified. The information provided within this dataset or map is not the equivalent of a title report or a real estate survey. Users should independently research, investigate, and verify all information before relying on it or using it in the preparation of legal documents.

143-22-004A
143-22-003A
143-23-023N
143-23-023P
143-23-022G
W NORTHERN AVE
T03N R01E Sec. 36
T02N R01E Sec. 1
143-25-139
143-25-138
143-25-140
W LANE AVE
143-25-141
143-24-064B
EATON NORTHERN AVENUE IND. PARK LOT 1-18 MCR: 299-03, 1987 SUB
143-24-065A
1
NORTHERN OAK COMMERCE PARK LOTS 2 THRU 6 8 THRU 11 AMD MCR: 1285-19, 2018 SUB
143-25-168
143-25-142
143-25-143
143-25-144
NORTHERN GATEWAY COMMERCE PARK MCR: 912-19, 2008 SUB
143-24-070A
N 71ST AVE
143-25-011E
N 73RD AVE
AUGUSTA AVENUE
W AUGUSTA AVE
143-25-145
143-25-146
143-24-071
143-24-079
143-25-157
143-25-163
NORTHERN OAK COMMERCE PARK MCR: 961-50, 2009 SUB
143-25-008W
143-25-008V
143-25-008R
143-25-008J
143-25-008K
143-25-008L
W FRIER DR
330'+/-
143-25-023
143-25-119
PARADISE VIEWS 3 MCR: 556-06, 2002 SUB
143-25-118
143-25-065
143-25-064
143-25-066
143-25-067
143-25-068
143-25-069
143-25-070
143-25-071
143-25-007
ORANGEWOOD IND. PARK LOT 1-12 MCR: 285-15, 1986 SUB
143-25-052
143-25-051
143-25-050
143-24-003X
GLENDALE BUSINESS PARK LOT 1-28 TR A MCR: 279-25, 1986 SUB
143-25-022
143-25-063
N 72ND DR
W KALER AVE