MARICOPA COUNTY

STATE OF ARIZONA

PT. SECTION 3 T02N R01E

828 - 03 - 01 - 01

TOWNSHIP & RANGE GRID NUMBER | SECTION NUMBER | 1/4 SECTION NUMBER | 1/4 1/4 SECTION NUMBER

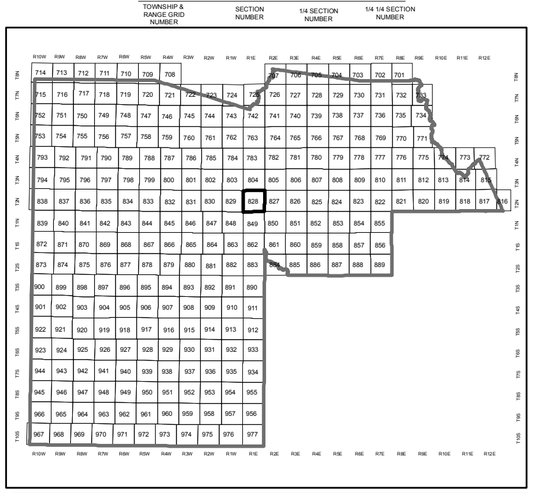

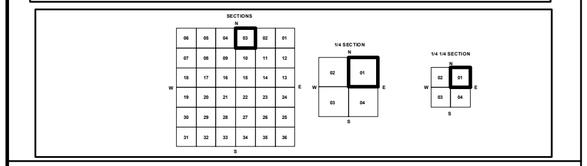

Parcels updated within this map



0 45 90 180 270 360 Feet

N

MARICOPA COUNTY ASSESSOR'S OFFICE
301 W. Jefferson Street
Phoenix, AZ 85003
Date: 10/7/2014
http://mcassessor.maricopa.gov/assessor/

LEGEND: Parcels | Sections | Centerlines | Subdivisions | Section Corners

Disclaimer - Indemnification

CAUTION! USERS SHOULD INDEPENDENTLY RESEARCH AND VERIFY INFORMATION WITHIN THIS DATASET OR MAP BEFORE RELYING ON IT.

The Assessor's Office has compiled information within this dataset or map that it uses to identify, classify, and value real and personal property. Please contact the Assessor's Office at 602 506-3406 if you believe any information is incomplete, out-of date, or incorrect so that appropriate corrections can be addressed. Please note that a statutory process is also available to correct errors pursuant to Arizona Revised Statutes 42-16254.

The Assessor does not guarantee that any information contained within this dataset or map is accurate, complete or current. In many instances, the Assessor has gathered information from independent sources and made it available within this dataset or map, and the original information may have contained errors and omissions. Errors and omissions may have occurred in the process of gathering, interpreting, and reporting the information. Information within this dataset or map is not updated "real time." In addition, Users are cautioned that the process used within this dataset or map to illustrate the boundaries of adjacent parcels is not always consistent with the recorded documents for such parcels. The parcel boundaries depicted within this dataset or maps are for illustrative purposes only, and the exact relationship of adjacent parcels should be independently researched and verified. The information provided within this dataset or map is not the equivalent of a title report or a real estate survey. Users should independently research, investigate, and verify all information before relying on it or using it in the preparation of legal documents.

142-33-237A
142-33-005N
142-33-005T
142-33-002A
142-33-002D
142-22-002T
142-22-002W
142-22-002V
T03N R01E Sec. 34
T03N R01E Sec. 35
T02N R01E Sec. 3
T02N R01E Sec. 2
W NORTHERN AVE
N 85TH AVE
N 83RD AVE
W AUGUSTA AVE
W BELMONT AVE
W FRIER DR
142-31-003W
142-31-002P
142-31-003Z
142-31-002R
142-31-002S
142-31-002U
142-31-029
142-31-002Q
142-31-011
142-31-023
142-31-025
142-31-024
142-31-026
142-31-003Y
142-31-027
142-31-037C
142-31-037B
142-31-037A
142-31-038
142-31-005A
142-31-005B
142-31-005C
142-31-005D
142-25-007T
142-25-007G
142-25-001D
142-25-002H
142-25-002M
142-25-002G
142-25-002E
142-25-094
142-25-093
142-25-097
142-25-095
142-25-003E
142-25-042
142-28-305
142-28-306
142-28-310
142-28-311
142-28-312
142-28-313
142-28-314
142-28-315
142-28-316
142-28-317
142-28-318
142-28-320
142-28-321
142-28-322
142-28-323
142-28-324
142-28-420
142-28-425
TRACT D
TRACT P
AUBURNE MCR: 745-13, 2006 SUB
ROVEY FARM ESTATES NORTH MCR: 611-03, 2004 SUB
CASA DE ENSUENO MCR: 659-14, 2005 SUB