MARICOPA COUNTY

STATE OF ARIZONA

PT. SECTION 6 T02N R01E

828 - 06 - 03 - 00

TOWNSHIP & RANGE GRID NUMBER | SECTION NUMBER | 1/4 SECTION NUMBER | 1/4 1/4 SECTION NUMBER

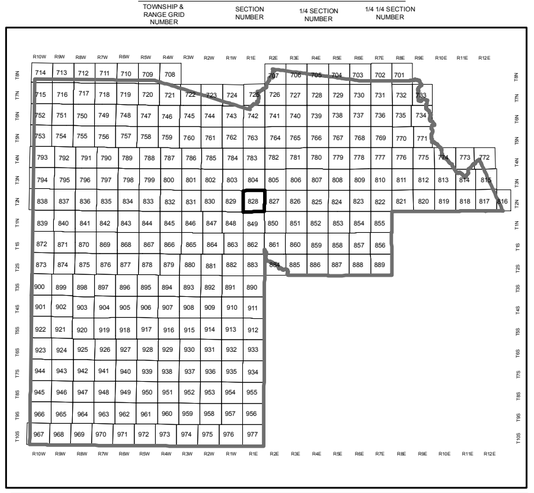

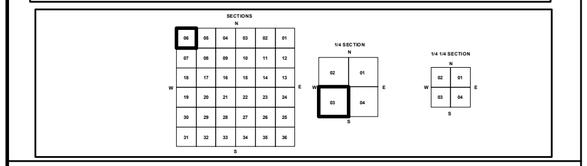

Parcels updated within this map



0 90 180 360 540 720 Feet

N

MARICOPA COUNTY
ASSESSOR'S OFFICE
301 W. Jefferson Street
Phoenix, AZ 85003

Date: 04/27/2015

http://mcassessor.maricopa.gov/assessor/

LEGEND: Parcels | Sections | Centerlines | Subdivisions | Section Corners

Disclaimer - Indemnification

CAUTION! USERS SHOULD INDEPENDENTLY RESEARCH AND VERIFY INFORMATION WITHIN THIS DATASET OR MAP BEFORE RELYING ON IT.

The Assessor's Office has compiled information within this dataset or map that it uses to identify, classify, and value real and personal property. Please contact the Assessor's Office at 602 506-3406 if you believe any information is incomplete, out-of date, or incorrect so that appropriate corrections can be addressed. Please note that a statutory process is also available to correct errors pursuant to Arizona Revised Statutes 42-16254.

The Assessor does not guarantee that any information contained within this dataset or map is accurate, complete or current. In many instances, the Assessor has gathered information from independent sources and made it available within this dataset or map, and the original information may have contained errors and omissions. Errors and omissions may have occurred in the process of gathering, interpreting, and reporting the information. Information within this dataset or map is not updated "real time." In addition, Users are cautioned that the process used within this dataset or map to illustrate the boundaries of adjacent parcels is not always consistent with the recorded documents for such parcels. The parcel boundaries depicted within this dataset or maps are for illustrative purposes only, and the exact relationship of adjacent parcels should be independently researched and verified. The information provided within this dataset or map is not the equivalent of a title report or a real estate survey. Users should independently research, investigate, and verify all information before relying on it or using it in the preparation of legal documents.

501-99-004E

5

142-75-002B

2588È

142-75-004E

6

1010.12'

T02N R01W Sec. 1
T02N R01E Sec. 6

501-54-016

142-75-004F

7

660È

2559.72È

142-75-003C

337.56'

1235.24È

142-75-004D

272.06'

142-75-003D

1230.24È

1320È

T02N R01W Sec. 1
T02N R01W Sec. 12

1263.24'

W GLENDALE AVE

T02N R01E Sec. 6
T02N R01E Sec. 7

85'

40'

25'

28.23'

35'

501-55-004F

T02N R01W Sec. 12
T02N R01E Sec. 7

102-59-001Y

COUNTRY MEADOWS UNIT 10 CORR MCR: 438-46, 1998 SUB

142-75-611

142-75-527

142-75-612

142-75-528

142-75-001R

142-75-001L

142-75-001S

GLEN-HARBOR AIR BUSINESS PARK TR A-H MCR: 304-07, 1987 SUB

142-59-004B

142-59-066

493.59'

181.73'

33

S89°05'46"E

GLEN-HARBOR AIR BUSINESS PARK 3 LOT 31-36 MCR: 318-22, 1989 SUB

464.27'

142-59-065

32

S89°05'46"E

142-59-064

464.31'

31

142-59-041

GLEN-HARBOR AIR BUSINESS PARK 1 AMD LOT 1-24 MCR: 318-20, 1989 SUB

S00°05'40"E

464.31'

142-59-040

2700'+/-

2640.28'

S00°05'40"E

142-59-076

464.31'

6A

GLEN HARBOR AIR BUS PARK 1 AMD LOTS 5A & 6A MCR: 368-15, 1994 SUB

142-59-075

464.31'

5A

S89°05'46"E

464.31'

142-59-037B

464.31'

142-59-037A

GLEN-HARBOR AIR BUSINESS PARK 1 AMD LOT 1-24 MCR: 318-20, 1989 SUB

464.31'

142-59-036A

33'

486.31'

GLEN-HARBOR AIR BUSINESS PARK TR A-H MCR: 304-07, 1987 SUB