MARICOPA COUNTY
OFFICIAL PARCEL MAP
STATE OF ARIZONA

PT. SECTION 18 T02N R01E

MAP ID • 828 - 18 - 03 - 00
(TOWNSHIP & RANGE GRID NUMBER - SECTION NUMBER - ¼SECTION NUMBER - ¼/¼SECTION NUMBER)

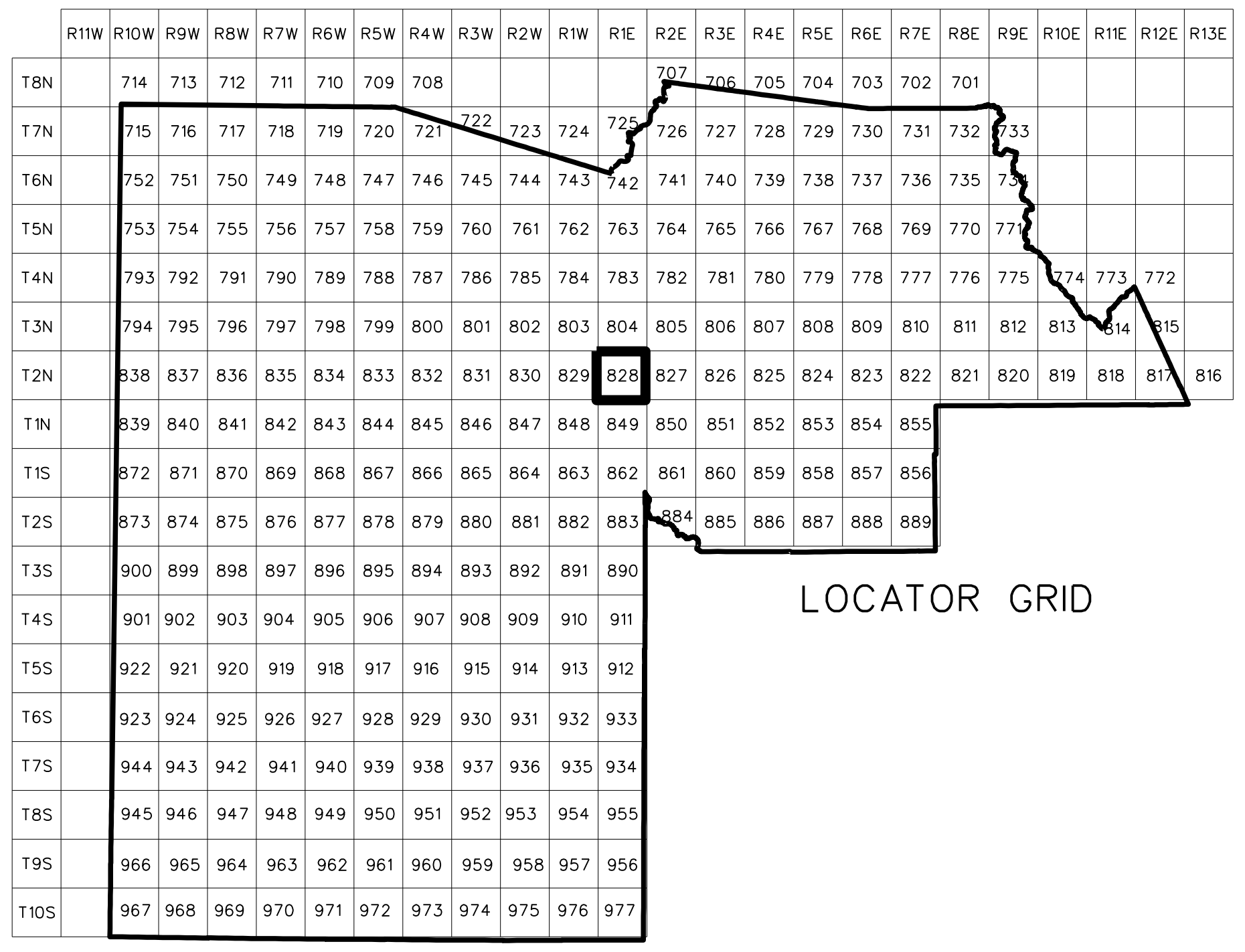

LOCATOR GRID

SECTION

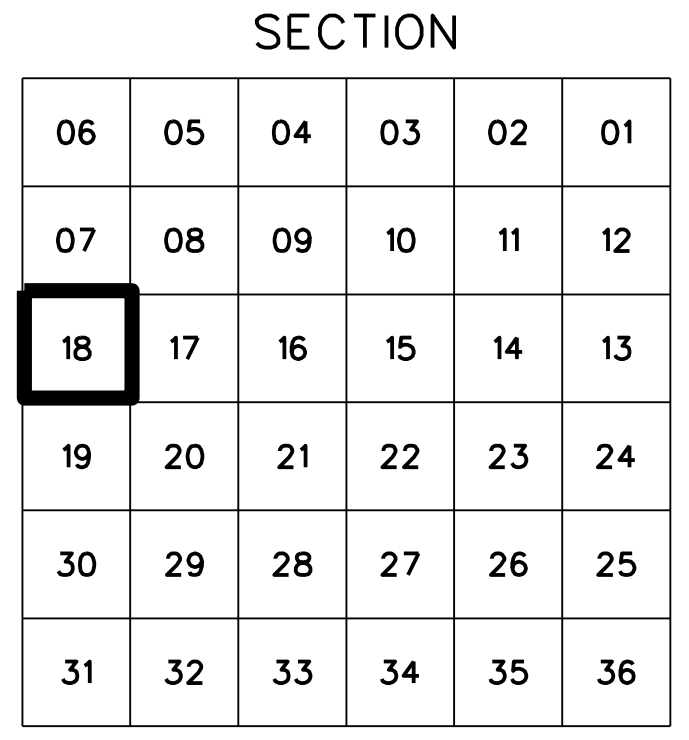

1/4 SECTION

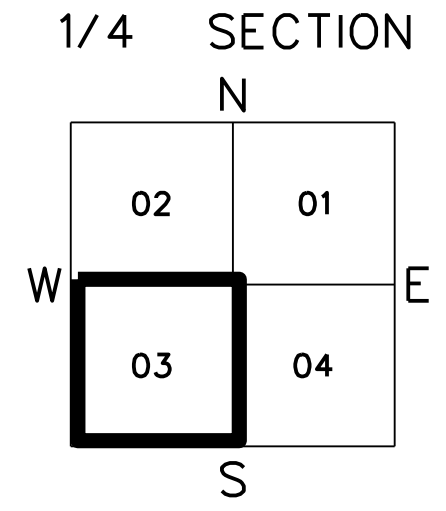

1/4 1/4 SECTION

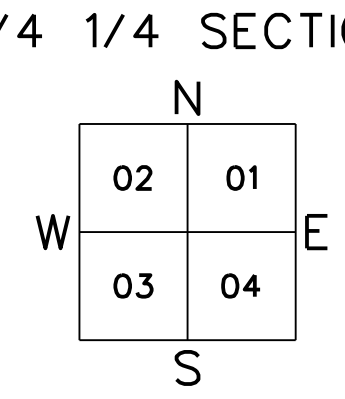

ASSESSOR BOOKS & MAPS WITHIN THIS AREA

BOOK: 102	MAP: 58
BOOK: 102	MAP: 59
BOOK: 102	MAP: 85
BOOK: 102	MAP: 90

SUBDIVISIONS

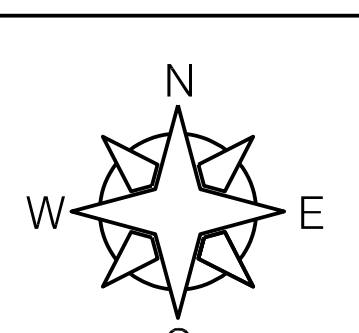

SCALE: 1'' = 200'



Maricopa County Assessor G.I.S.

07-21-2010

1025901

MARICOPA COUNTY ASSESSOR'S OFFICE
301 W. JEFFERSON ST.
PHOENIX, AZ 85003
www.maricopa.gov/assessor

LEGEND:

- Subdivision Boundary Line
- Subdivision Boundary Corner
- Street Centerline
- Street Centerline Marker
- Section Corner Marker
- x Indicates change in originallot boundary
- ParcelBoundary Line
- ParcelSplit Line
- 123-45-678A ParcelNumber
- Z ParcelBoundary Tie-In

REVISION INFORMATION IS LOCATED ON A SEPARATE DOCUMENT

Disclaimer - Indemnification
Requester/Purchaser understands and agrees that Maricopa County does not guarantee the accuracy of the data and information requested and hereby expressly disclaims any responsibility for the truth, lack of truth, validity, invalidity, accuracy, inaccuracy of any said data and information. The parcellines on maps are for illustration purposes only and are not intended to be used as a survey product.