# MARICOPA COUNTY

STATE OF ARIZONA

PT. SECTION 28 T02N R01E

## 828 - 28 - 01 - 00

TOWNSHIP & RANGE GRID NUMBER | SECTION NUMBER | 1/4 SECTION NUMBER | 1/4 1/4 SECTION NUMBER

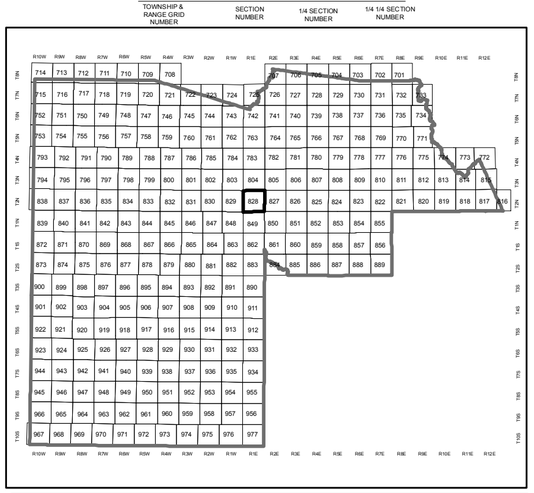

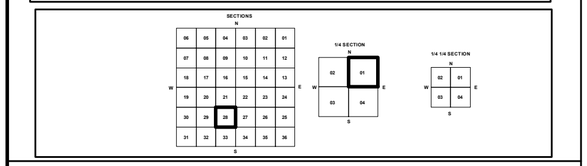

Parcels updated within this map

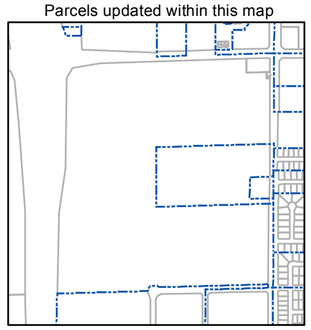

0 95 190 380 570 760 Feet

N


MARICOPA COUNTY ASSESSOR'S OFFICE
301 W. Jefferson Street
Phoenix, AZ 85003
Date: 09/30/2013
http://mcassessor.maricopa.gov/assessor/


LEGEND: Parcels | Sections | Centerlines | Subdivisions | Section Corners


Disclaimer - Indemnification

**CAUTION! USERS SHOULD INDEPENDENTLY RESEARCH AND VERIFY INFORMATION WITHIN THIS DATASET OR MAP BEFORE RELYING ON IT.**

The Assessor's Office has compiled information within this dataset or map that it uses to identify, classify, and value real and personal property. Please contact the Assessor's Office at 602 506-3406 if you believe any information is incomplete, out-of date, or incorrect so that appropriate corrections can be addressed. Please note that a statutory process is also available to correct errors pursuant to Arizona Revised Statutes 42-16254.

The Assessor does not guarantee that any information contained within this dataset or map is accurate, complete or current. In many instances, the Assessor has gathered information from independent sources and made it available within this dataset or map, and the original information may have contained errors and omissions. Errors and omissions may have occurred in the process of gathering, interpreting, and reporting the information. Information within this dataset or map is not updated "real time." In addition, Users are cautioned that the process used within this dataset or map to illustrate the boundaries of adjacent parcels is not always consistent with the recorded documents for such parcels. The parcel boundaries depicted within this dataset or maps are for illustrative purposes only, and the exact relationship of adjacent parcels should be independently researched and verified. The information provided within this dataset or map is not the equivalent of a title report or a real estate survey. Users should independently research, investigate, and verify all information before relying on it or using it in the preparation of legal documents.


W INDIAN SCHOOL RD
T02N R01E Sec. 21
T02N R01E Sec. 28
T02N R01E Sec. 22
T02N R01E Sec. 27
N 91ST AVE
W INDIANOLA AVE
W CLARENDON AVE
W OSBORN RD
N 93RD AVE

102-18-779 — CITY OF PHOENIX PRV STATION MCR: 665-46, 2005 SUB
102-18-010B
102-18-955 — STORAGE AMERICA-INDIAN SCHOOL MCR: 850-28, 2010 SUB
102-18-007K
102-18-825 — INDIAN SCHOOL PROFESSIONAL PLAZA CONDO 1ST AMD MCR: 748-47, 2006 SUB
102-18-782 — INDIAN SCHOOL PROFESSIONAL PLAZA MCR: 714-06, 2006 SUB
102-19-007X
102-19-007V
102-25-002S
102-25-003A
102-24-723
91ST AVENUE & INDIAN SCHOOL EVERGREEN CENTER MCR: 544-21, 2002 SUB
91ST AVENUE & INDIAN SCHOOL COMMERCIAL CENTER MCR: 376-47, 1995 SUB
102-24-722D
102-24-004E
PENDERGAST ONE MCR: 990-11, 2009 SUB
102-25-006
102-25-002J
BRAEWOOD PARK 1 MCR: 171-19, SUB
102-26-003F
102-26-004A
102-26-024
ALGODON MEDICAL OFFICE PARK MCR: 978-34, 2009 SUB
102-26-016
102-26-027
ALGODON MEDICAL OFFICE PARK LOTS 8 THRU 10 RP, MCR: 1102-15, 2013 SUB