# MARICOPA COUNTY
## OFFICIAL PARCEL MAP
### STATE OF ARIZONA

## PT. SECTION 34 T02N R01E

MAP ID # 828 - 34 - 04 - 01

TOWNSHIP & RANGE GRID NUMBER | SECTION NUMBER | 1/4 SECTION NUMBER | 1/4 1/4 SECTION NUMBER

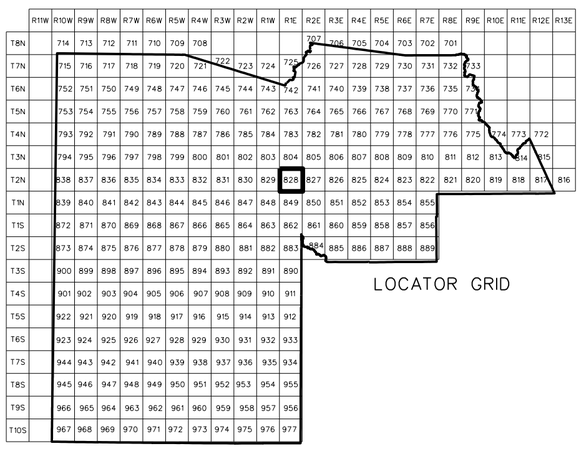


LOCATOR GRID

SECTION

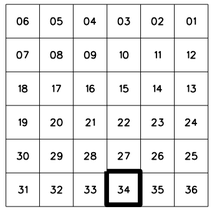


1/4 SECTION

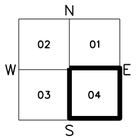


1/4 1/4 SECTION

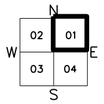


ASSESSOR BOOKS & MAPS WITHIN THIS AREA

| | |
|---|---|
| BOOK: 102 | MAP: 36 |
| BOOK: 102 | MAP: 37 |
| BOOK: 102 | MAP: 87 |
| BOOK: 102 | MAP: 88 |
| BOOK: 102 | MAP: 91 |

## SUBDIVISIONS

AMBERLEA
MCR 294-08, 1987 SUB

WESTFIELD 1
MCR 300-45, 1987 SUB

AMBROSIA AT AMBERLEA
MCR 395-06, 1996 SUB

AMBERLEA COTTAGES 2 AMD
MCR 476-02, 1999 SUB

SCALE: 1" = 100'

N W E S

Maricopa County Assessor G.I.S.

10-09-2008

1023601

MARICOPA COUNTY ASSESSOR'S OFFICE
301 W. JEFFERSON ST.
PHOENIX, AZ 85003
www.maricopa.gov/assessor

LEGEND:

- Subdivision Boundary Line
- Subdivision Boundary Corner
- Street Centerline
- Street Centerline Marker
- Section Corner Marker
- Indicates change in original lot boundary
- Parcel Boundary Line
- Parcel Split Line
- 123-45-678A Parcel Number
- Z Parcel Boundary Tie-In

REVISION INFORMATION IS LOCATED ON A SEPARATE DOCUMENT


Disclaimer - Indemnification
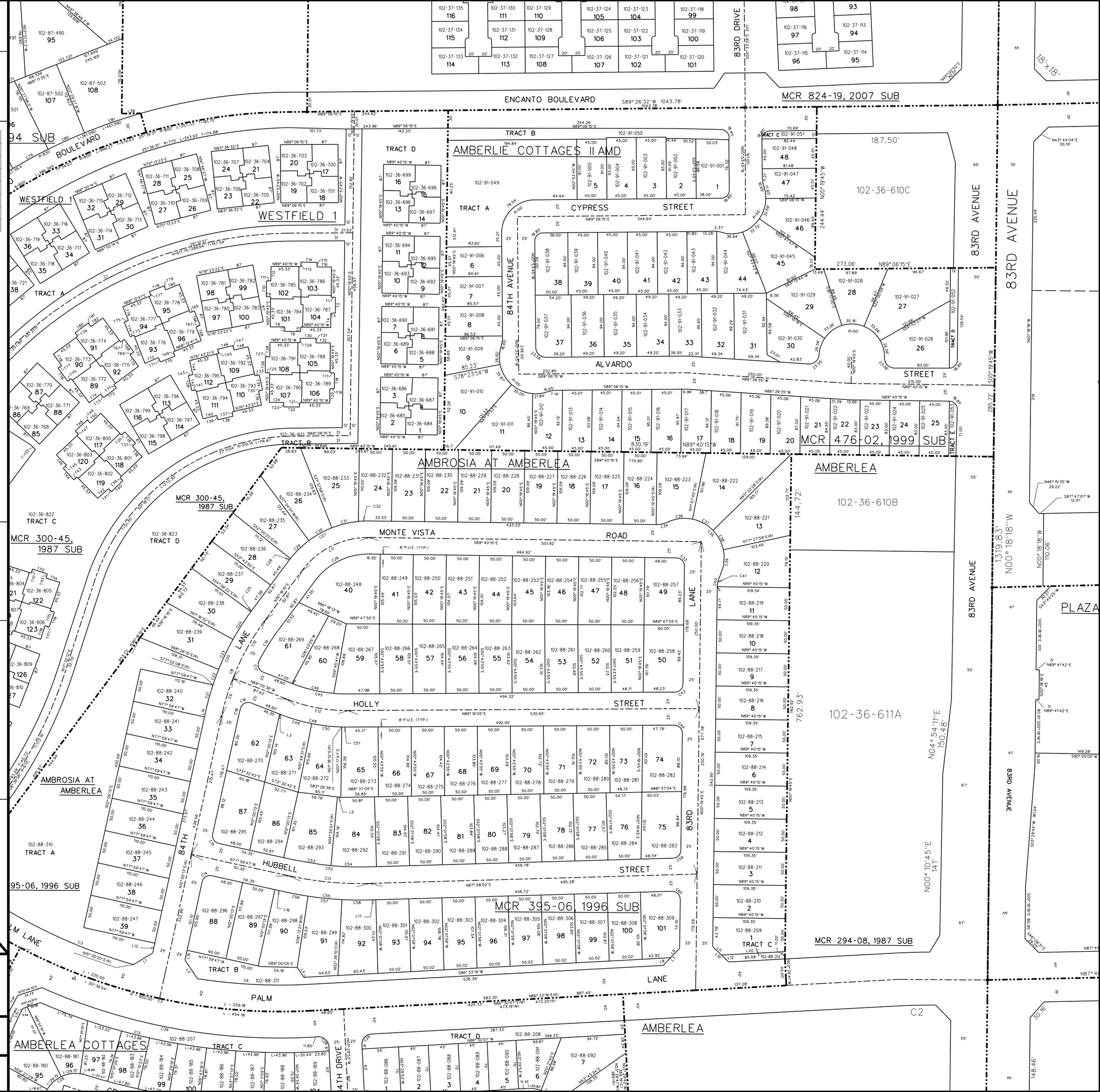
Requester/Purchaser understands and agrees that Maricopa County does not guarantee the accuracy of the data and information requested and hereby expressly disclaims any responsibility for the truth, lack of truth, validity, invalidity, accuracy, inaccuracy of any said data and information. The parcel lines on maps are for illustration purposes only and are not intended to be used as a survey product.