MARICOPA COUNTY

STATE OF ARIZONA

PT. SECTION 19 T02N R01W

829 - 19 - 03 - 01

TOWNSHIP & RANGE GRID NUMBER | SECTION NUMBER | 1/4 SECTION NUMBER | 1/4 1/4 SECTION NUMBER

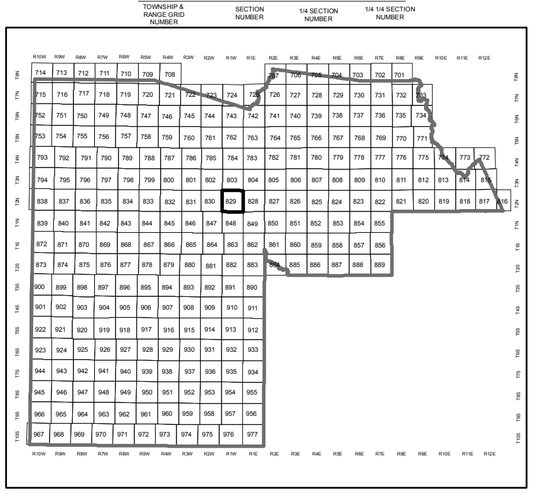

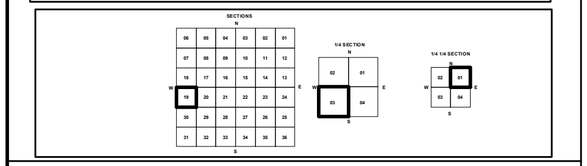

Parcels updated within this map

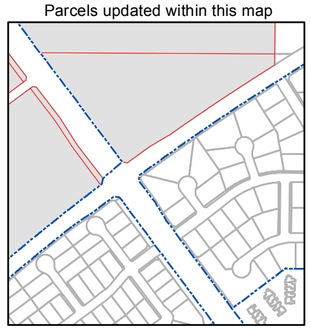

0 45 90 180 270 360 Feet

N

MARICOPA COUNTY
ASSESSOR'S OFFICE
301 W. Jefferson Street
Phoenix, AZ 85003
Date: 5/19/2016
http://mcassessor.maricopa.gov/assessor/

LEGEND: Parcels | Sections | Centerlines | Subdivisions | Section Corners

Disclaimer - Indemnification

CAUTION! USERS SHOULD INDEPENDENTLY RESEARCH AND VERIFY INFORMATION WITHIN THIS DATASET OR MAP BEFORE RELYING ON IT.

The Assessor's Office has compiled information within this dataset or map that it uses to identify, classify, and value real and personal property. Please contact the Assessor's Office at 602 506-3406 if you believe any information is incomplete, out-of date, or incorrect so that appropriate corrections can be addressed. Please note that a statutory process is also available to correct errors pursuant to Arizona Revised Statutes 42-16254.

The Assessor does not guarantee that any information contained within this dataset or map is accurate, complete or current. In many instances, the Assessor has gathered information from independent sources and made it available within this dataset or map, and the original information may have contained errors and omissions. Errors and omissions may have occurred in the process of gathering, interpreting, and reporting the information. Information within this dataset or map is not updated "real time." In addition, Users are cautioned that the process used within this dataset or map to illustrate the boundaries of adjacent parcels is not always consistent with the recorded documents for such parcels. The parcel boundaries depicted within this dataset or maps are for illustrative purposes only, and the exact relationship of adjacent parcels should be independently researched and verified. The information provided within this dataset or map is not the equivalent of a title report or a real estate survey. Users should independently research, investigate, and verify all information before relying on it or using it in the preparation of legal documents.

501-61-027F
501-61-026T
501-61-024C
501-61-025D
501-02-913 TR. B
501-02-910
501-02-914 TR. C
501-02-911
PEBBLECREEK PARKWAY
SELLS DRIVE
W CHARLES BLVD
N 159TH AVE
N 159TH DR
N 160TH AVE
N PEBBLE CREEK PKWY
N 161ST AVE
N 161ST DR
W GLENROSA AVE
W WESTVIEW DR
L=1817.72
R=13334' L=1388.02'
S89°44'06"E 1286.97'
PV303 EAST PH. A MCR: 1260-15, 2017 SUB
PALM VALLEY PH. 5 PAR. 17 MCR: 717-27, 2006 SUB
PALM VALLEY PH. 5 PARS. 18 THRU 22 MCR: 727-23, 2006 SUB
VILLAS AT PALM VALLEY CONDO. MCR: 874-42, 2008 SUB
TRACT A
TRACT B
TRACT E
TRACT F
TRACT G
TRACT I
TRACT J
TRACT K
TRACT L
TRACT Q
TRACT T
TRACT U
TRACT V
501-61-325
501-61-324
501-61-323
501-61-322
501-61-321
501-61-320
501-61-319
501-61-318
501-61-317
501-61-316
501-61-315
501-61-314
501-61-313
501-61-312
501-61-311
501-61-310
501-61-309
501-61-308
501-61-386
501-61-356
501-61-357
501-61-374
501-61-375
501-61-376
501-61-377
501-61-378
501-61-379
501-61-384
501-61-373
501-61-372
501-61-371
501-61-370
501-61-369
501-61-368
501-61-367
501-62-960
501-62-764
501-62-765
501-62-766
501-62-767
501-62-763
501-62-762
501-62-761
501-62-760
501-62-759
501-62-758
501-62-757
501-62-756
501-62-755
501-62-754
501-62-753
501-62-752
501-62-751
501-62-750
501-62-749
501-62-748
501-62-747
501-62-746
501-62-745
501-62-744
501-62-802
501-62-803
501-62-804
501-62-805
501-62-806
501-62-807
501-62-880